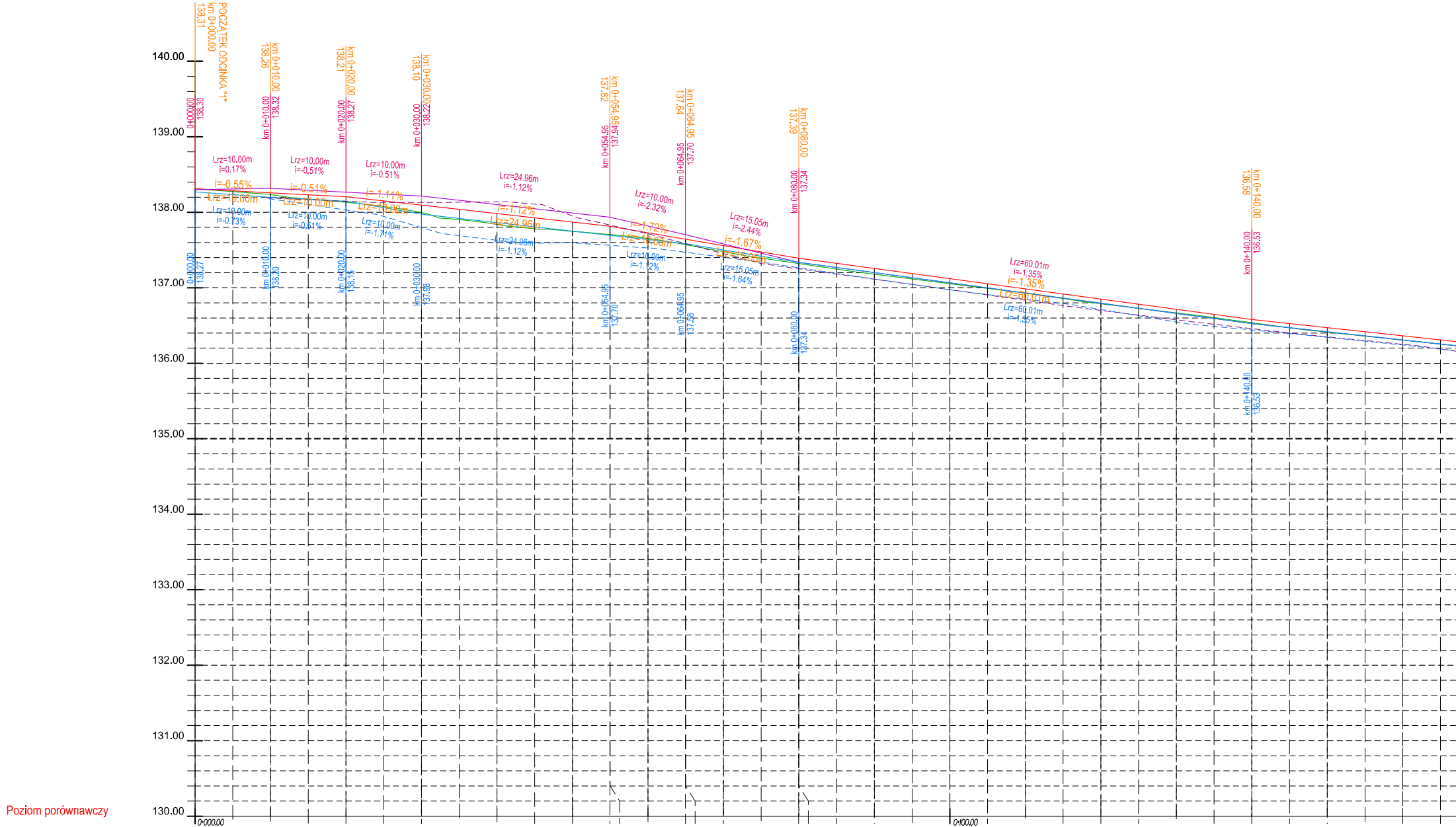
POCZĄTEK ODCINKA "1"
km 0+000,00
138,31
140.00
139.00
138.00
137.00
136.00
135.00
134.00
133.00
132.00
131.00
130.00
Poziom porównawczy
0+000,00
138,30
0+000,00
138,27
km 0+010,00
138,26
km 0+010,00
138,32
km 0+010,00
138,20
km 0+020,00
138,21
km 0+020,00
138,27
km 0+020,00
138,15
km 0+030,00
138,10
km 0+030,00
138,22
km 0+030,00
137,98
km 0+054,95
137,82
km 0+054,95
137,94
km 0+054,95
137,70
km 0+064,95
137,64
km 0+064,95
137,70
km 0+064,95
137,58
km 0+080,00
137,39
km 0+080,00
137,34
km 0+080,00
137,34
km 0+140,00
136,58
km 0+140,00
136,53
km 0+140,00
136,53
Lrz=10.00m i=0.17%
i=-0.55% Lrz=10.00m
Lrz=10.00m i=-0.73%
Lrz=10.00m i=-0.51%
i=-0.51% Lrz=10.00m
Lrz=10.00m i=-0.51%
Lrz=10.00m i=-0.51%
i=-1.11% Lrz=10.00m
Lrz=10.00m i=-1.71%
Lrz=24.96m i=-1.12%
i=-1.12% Lrz=24.96m
Lrz=24.96m i=-1.12%
Lrz=10.00m i=-2.32%
i=-1.72% Lrz=10.00m
Lrz=10.00m i=-1.12%
Lrz=15.05m i=-2.44%
i=-1.67% Lrz=15.05m
Lrz=15.05m i=-1.64%
Lrz=60.01m i=-1.35%
i=-1.35% Lrz=60.01m
Lrz=60.01m i=-1.35%
0+000,00
0+100,00

RZĘDNE NIWELETY	138.31	138.28	138.26	138.23	138.21	138.15	138.10	138.04	137.98	137.93	137.87	137.82	137.81
RZĘDNE TERENU	138.31	138.27	138.23	138.18	138.13	138.08	138.00	137.90	137.84	137.78	137.75	137.71	137.71
PROSTE I ŁUKI POZIOME	L=5,00m	L=15,00m			R=70,00m Ł=44,95m								
POCHYLENIA I ŁUKI PIONOWE	L=10,00m i=-0,55%		L=10,00m i=-0,51%		L=10,00m i=-1,11%		L=24,95m i=-1,12%					L=10,00m i=-1,72%	
ODLEGŁOŚCI	0+000,00	0+005,00	0+010,00	0+015,00	0+020,00	0+025,00	0+030,00	0+035,00	0+040,00	0+045,00	0+050,00	0+054,95	0+055,00

RZĘDNE NIWELETY	137.73	137.64	137.64	137.56	137.47	137.39	137.39	137.32	137.26	137.19	137.12
RZĘDNE TERENU	137.65	137.57	137.57	137.48	137.39	137.32	137.32	137.25	137.18	137.12	137.05
PROSTE I ŁUKI POZIOME		L=15,00m									
POCHYLENIA I ŁUKI PIONOWE		L=15,05m i=-1,67%					L=60,00m i=-1,35%				
ODLEGŁOŚCI	0+060,00	0+064,95	0+065,00	0+070,00	0+075,00	0+079,95	0+080,00	0+085,00	0+090,00	0+095,00	0+100,00

RZĘDNE NIWELETY	137.05	136.99	136.92	136.85	136.78	136.72	136.65	136.58	136.53	136.47	136.42	136.36	136.31
RZĘDNE TERENU	136.99	136.93	136.86	136.79	136.73	136.67	136.60	136.54	136.47	136.41	136.36	136.31	136.25
PROSTE I ŁUKI POZIOME													
POCHYLENIA I ŁUKI PIONOWE													
ODLEGŁOŚCI	0+105,00	0+110,00	0+115,00	0+120,00	0+125,00	0+130,00	0+135,00	0+140,00	0+145,00	0+150,00	0+155,00	0+160,00	0+165,00

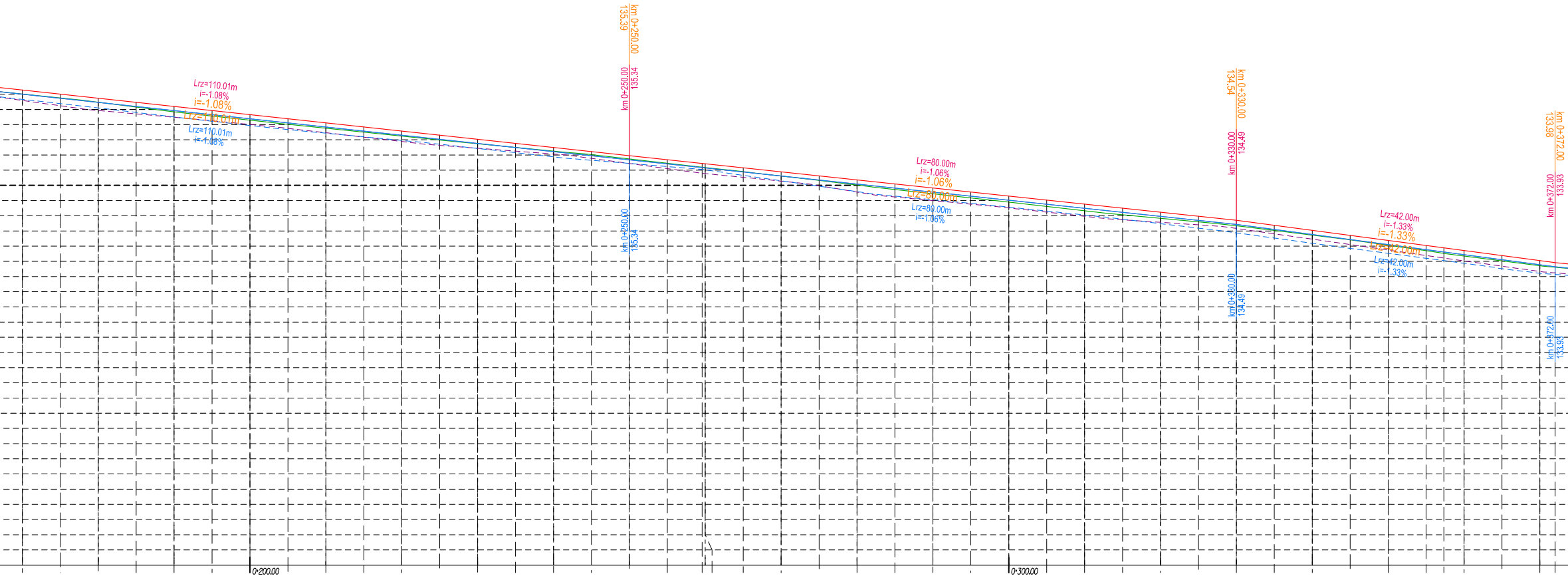
Lrz=110.01m
i=-1.08%
i=-1.08%
Lrz=110.01m
Lrz=110.01m
i=-1.08%
km 0+250.00
135.39
km 0+250.00
135.34
km 0+250.00
135.34
Lrz=80.00m
i=-1.06%
i=-1.06%
Lrz=80.00m
Lrz=80.00m
i=-1.06%
km 0+330.00
134.54
km 0+330.00
134.49
km 0+330.00
134.49
Lrz=42.00m
i=-1.33%
i=-1.33%
Lrz=42.00m
Lrz=42.00m
i=-1.33%
km 0+372.00
133.98
km 0+372.00
133.93
km 0+372.00
133.93
0+200.00
0+300.00

136.26	136.20	136.15	136.09	136.04	135.99	135.93	135.88	135.82	135.77	135.72	135.66	135.61	135.55	135.50
136.20	136.15	136.09	136.03	135.97	135.91	135.86	135.80	135.75	135.70	135.65	135.60	135.55	135.50	135.45
0+170.00	0+175.00	0+180.00	0+185.00	0+190.00	0+195.00	0+200.00	0+205.00	0+210.00	0+215.00	0+220.00	0+225.00	0+230.00	0+235.00	0+240.00

135.45	135.39	135.34	135.29	135.28	135.23	135.18	135.13	135.07	135.02	134.97	134.91	134.86	134.81	134.75
135.41	135.35	135.29	135.24	135.23	135.18	135.12	135.07	135.00	134.94	134.89	134.83	134.78	134.72	134.67
0+245.00	0+250.00	0+255.00	0+259.59	0+260.00	0+265.00	0+270.00	0+275.00	0+280.00	0+285.00	0+290.00	0+295.00	0+300.00	0+305.00	0+310.00

134.70	134.65	134.59	134.54	134.47	134.41	134.34	134.28	134.21	134.18	134.14	134.08	134.01	133.98
134.61	134.57	134.52	134.47	134.41	134.34	134.28	134.21	134.14	134.10	134.07	134.00	133.94	133.92
0+315.00	0+320.00	0+325.00	0+330.00	0+335.00	0+340.00	0+345.00	0+350.00	0+355.00	0+357.33	0+360.00	0+365.00	0+370.00	0+372.00

L=179.64m

L=97.74m

L=110.00m
i=-1.08%

L=80.00m
i=-1.06%

L=42.00m
i=-1.33%

Profil podłużny
Odcienk "1" i Odcinek "2"
skala 1:50/500

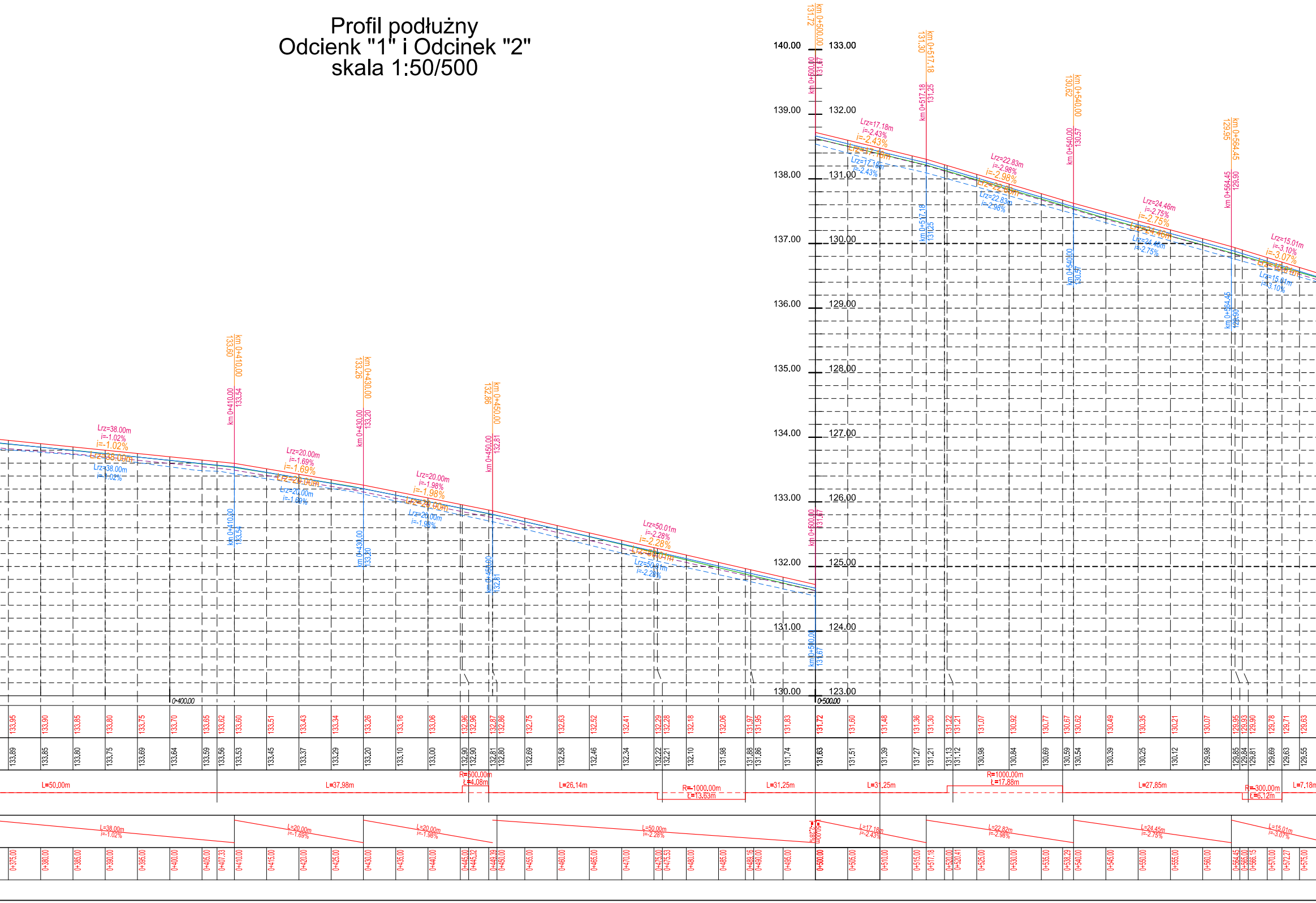
140.00
139.00
138.00
137.00
136.00
135.00
134.00
133.00
132.00
131.00
130.00
133.00
132.00
131.00
130.00
129.00
128.00
127.00
126.00
125.00
124.00
123.00
km 0+410,00
km 0+430,00
km 0+450,00
km 0+500,00
km 0+517,18
km 0+540,00
km 0+564,45
Lrz=38.00m i=-1.02%
Lrz=20.00m i=-1.69%
Lrz=20.00m i=-1.98%
Lrz=50.01m i=-2.28%
Lrz=17.18m i=-2.43%
Lrz=22.83m i=-2.98%
Lrz=24.46m i=-2.75%
Lrz=15.01m i=-3.07%
0+400,00
0+500,00
L=50,00m
L=37,98m
R=600,00m Ł=4,08m
L=26,14m
R=1000,00m Ł=13,63m
L=31,25m
L=31,25m
R=1000,00m Ł=17,88m
L=27,85m
R=300,00m Ł=6,12m
L=7,18m
L=38,00m i=-1,02%
L=20,00m i=-1,69%
L=20,00m i=-1,98%
L=50,00m i=-2,28%
L=17,18m i=-2,43%
L=22,82m i=-2,98%
L=24,45m i=-2,75%
L=15,01m i=-3,07%

Profil podłużny
Odcienk "1" i Odcinek "2"
skala 1:50/500

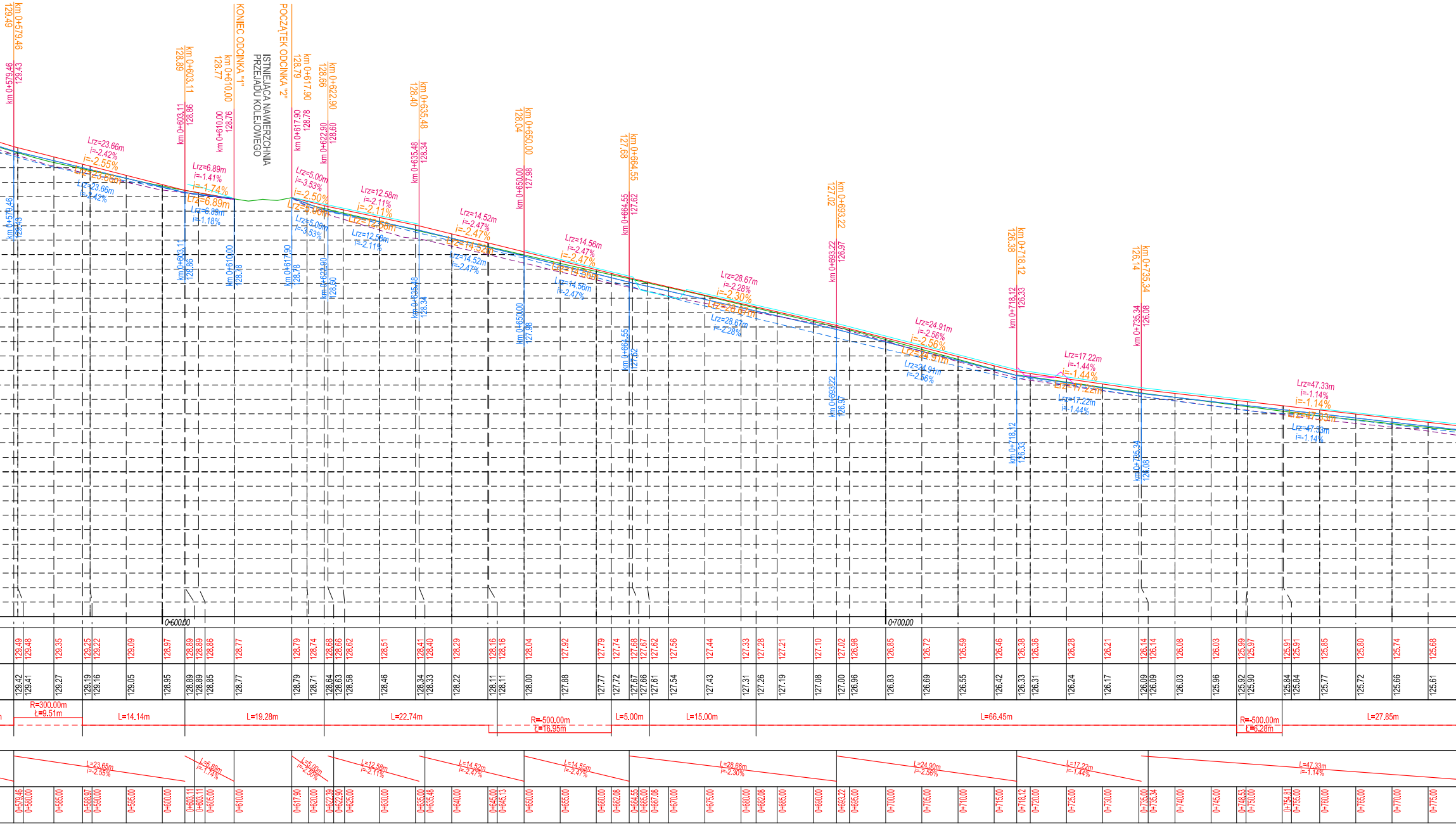

KONIEC ODCINKA "1"
ISTNIEJĄCA NAWIERZCHNIA PRZEJAZDU KOLEJOWEGO
POCZĄTEK ODCINKA "2"
km 0+579,46
km 0+603,11
km 0+610,00
km 0+617,90
km 0+622,90
km 0+635,48
km 0+650,00
km 0+664,55
km 0+693,22
km 0+718,12
km 0+735,34
Lrz=23.66m i=-2.42%
Lrz=6.89m i=-1.41%
Lrz=5.00m i=-3.53%
Lrz=12.58m i=-2.11%
Lrz=14.52m i=-2.47%
Lrz=14.56m i=-2.47%
Lrz=28.67m i=-2.28%
Lrz=24.91m i=-2.56%
Lrz=17.22m i=-1.44%
Lrz=47.33m i=-1.14%
i=-2.55%
i=-1.74%
i=-2.50%
i=-2.11%
i=-2.47%
i=-2.30%
i=-2.56%
i=-1.44%
i=-1.14%
0+600,00
0+700,00
R=300,00m Ł=9,51m
L=14,14m
L=19,28m
L=22,74m
R=-500,00m Ł=16,95m
L=5,00m
L=15,00m
L=66,45m
R=-500,00m Ł=6,28m
L=27,85m

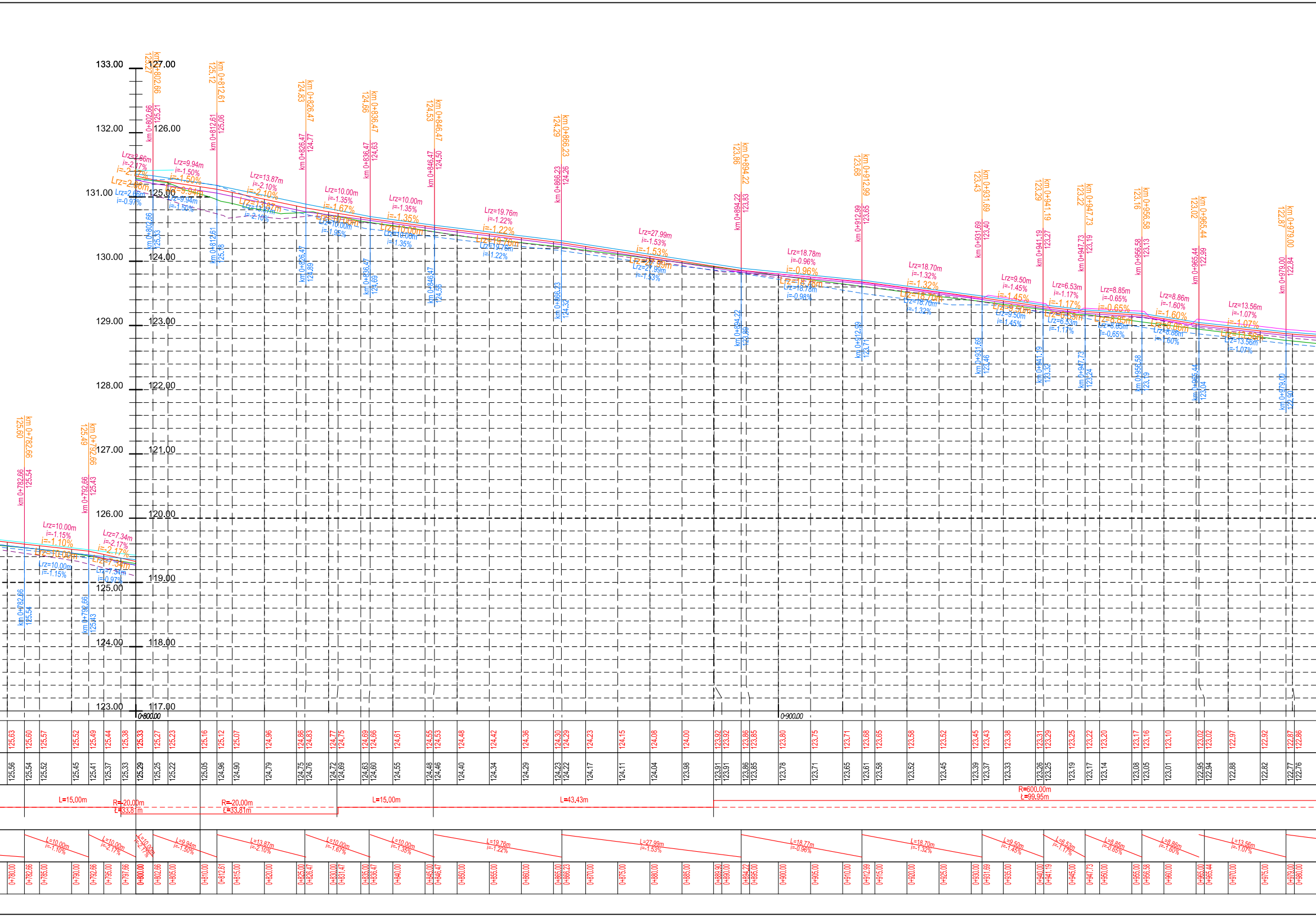
133.00
132.00
131.00
130.00
129.00
128.00
127.00
126.00
125.00
124.00
123.00
127.00
126.00
125.00
124.00
123.00
122.00
121.00
120.00
119.00
118.00
117.00
km 0+782.66
125.60
km 0+782.66
125.54
km 0+792.66
125.49
km 0+792.66
125.43
km 0+802.66
125.27
km 0+802.66
125.21
km 0+804.66
125.33
km 0+812.61
125.12
km 0+812.61
125.06
km 0+812.61
125.18
km 0+826.47
124.83
km 0+826.47
124.77
km 0+826.47
124.89
km 0+836.47
124.66
km 0+836.47
124.63
km 0+836.47
124.69
km 0+846.47
124.53
km 0+846.47
124.50
km 0+846.47
124.56
km 0+866.23
124.29
km 0+866.23
124.26
km 0+866.23
124.32
km 0+894.22
123.86
km 0+894.22
123.83
km 0+894.22
123.89
km 0+912.99
123.68
km 0+912.99
123.65
km 0+912.99
123.71
km 0+931.69
123.43
km 0+931.69
123.40
km 0+931.69
123.46
km 0+941.19
123.29
km 0+941.19
123.27
km 0+941.19
123.32
km 0+947.73
123.22
km 0+947.73
123.19
km 0+947.73
123.24
km 0+956.58
123.16
km 0+956.58
123.13
km 0+956.58
123.19
km 0+965.44
123.02
km 0+965.44
122.99
km 0+965.44
123.04
km 0+979.00
122.87
km 0+979.00
122.84
km 0+979.00
122.90
Lrz=10.00m
i=-1.15%
i=-1.10%
Lrz=10.00m
Lrz=10.00m
i=-1.15%
Lrz=7.34m
i=-2.17%
i=-2.17%
Lrz=7.34m
Lrz=7.34m
i=-0.97%
Lrz=2.66m
i=-2.17%
i=-2.17%
Lrz=2.66m
Lrz=2.66m
i=-0.97%
Lrz=9.94m
i=-1.50%
i=-1.50%
Lrz=9.94m
Lrz=9.94m
i=-1.50%
Lrz=13.87m
i=-2.10%
i=-2.10%
Lrz=13.87m
Lrz=13.87m
i=-2.10%
Lrz=10.00m
i=-1.35%
i=-1.67%
Lrz=10.00m
Lrz=10.00m
i=-1.95%
Lrz=10.00m
i=-1.35%
i=-1.35%
Lrz=10.00m
Lrz=10.00m
i=-1.35%
Lrz=19.76m
i=-1.22%
i=-1.22%
Lrz=19.76m
Lrz=19.76m
i=-1.22%
Lrz=27.99m
i=-1.53%
i=-1.53%
Lrz=27.99m
Lrz=27.99m
i=-1.53%
Lrz=18.78m
i=-0.96%
i=-0.96%
Lrz=18.78m
Lrz=18.78m
i=-0.98%
Lrz=18.70m
i=-1.32%
i=-1.32%
Lrz=18.70m
Lrz=18.70m
i=-1.32%
Lrz=9.50m
i=-1.45%
i=-1.45%
Lrz=9.50m
Lrz=9.50m
i=-1.45%
Lrz=6.53m
i=-1.17%
i=-1.17%
Lrz=6.53m
Lrz=6.53m
i=-1.17%
Lrz=8.85m
i=-0.65%
i=-0.65%
Lrz=8.85m
Lrz=8.85m
i=-0.65%
Lrz=8.86m
i=-1.60%
i=-1.60%
Lrz=8.86m
Lrz=8.86m
i=-1.60%
Lrz=13.56m
i=-1.07%
i=-1.07%
Lrz=13.56m
Lrz=13.56m
i=-1.07%
0+800.00
0+900.00
125.63 125.60 125.57 125.52 125.49 125.44 125.38 125.33 125.27 125.23 125.16 125.12 125.07 124.96 124.86 124.83 124.77 124.75 124.69 124.66 124.61 124.55 124.53 124.48 124.42 124.36 124.30 124.29 124.23 124.15 124.08 124.00 123.92 123.92 123.86 123.85 123.80 123.75 123.71 123.68 123.65 123.58 123.52 123.45 123.43 123.38 123.31 123.29 123.25 123.22 123.20 123.17 123.16 123.10 123.02 123.02 122.97 122.92 122.87 122.86
125.56 125.54 125.52 125.45 125.41 125.37 125.33 125.29 125.25 125.22 125.05 124.96 124.90 124.79 124.75 124.76 124.72 124.69 124.63 124.60 124.55 124.48 124.46 124.40 124.34 124.29 124.23 124.22 124.17 124.11 124.04 123.98 123.91 123.91 123.86 123.85 123.78 123.71 123.65 123.61 123.58 123.52 123.45 123.39 123.37 123.33 123.26 123.25 123.19 123.17 123.14 123.08 123.05 123.01 122.95 122.94 122.88 122.82 122.77 122.76
L=15.00m
R=20.00m
Ł=33.81m
R=20.00m
Ł=33.81m
L=15.00m
L=43.43m
R=600.00m
Ł=99.95m
L=10.00m i=-1.10%
L=10.00m i=-2.17%
L=10.00m i=-2.17%
L=9.94m i=-1.50%
L=13.87m i=-2.10%
L=10.00m i=-1.67%
L=10.00m i=-1.35%
L=19.76m i=-1.22%
L=27.99m i=-1.53%
L=18.77m i=-0.96%
L=18.70m i=-1.32%
L=9.50m i=-1.45%
L=6.53m i=-1.17%
L=8.85m i=-0.65%
L=8.86m i=-1.60%
L=13.56m i=-1.07%
0+780.00 0+782.66 0+785.00 0+790.00 0+792.66 0+795.00 0+797.66 0+800.00 0+802.66 0+805.00 0+810.00 0+812.61 0+815.00 0+820.00 0+825.00 0+826.47 0+830.00 0+831.47 0+835.00 0+836.47 0+840.00 0+845.00 0+846.47 0+850.00 0+855.00 0+860.00 0+865.00 0+866.23 0+870.00 0+875.00 0+880.00 0+885.00 0+889.90 0+890.00 0+894.22 0+895.00 0+900.00 0+905.00 0+910.00 0+912.99 0+915.00 0+920.00 0+925.00 0+930.00 0+931.69 0+935.00 0+940.00 0+941.19 0+945.00 0+947.73 0+950.00 0+955.00 0+956.58 0+960.00 0+965.00 0+965.44 0+970.00 0+975.00 0+979.00 0+980.00

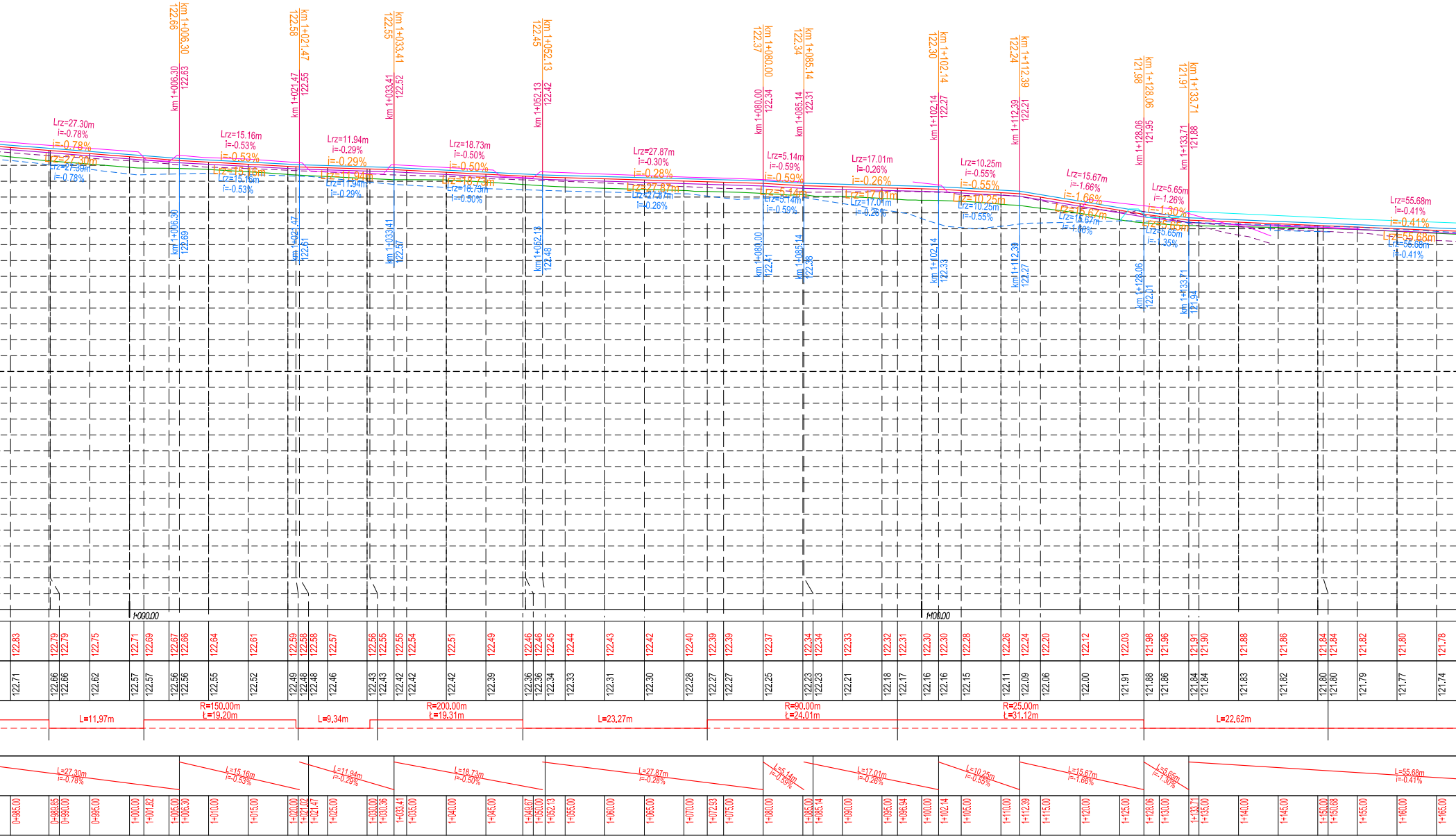
Lrz=27.30m
i=-0.78%
km 1+006.30
122.66
122.63
122.69
Lrz=15.16m
i=-0.53%
km 1+021.47
122.58
122.55
122.61
Lrz=11.94m
i=-0.29%
km 1+033.41
122.55
122.52
122.57
Lrz=18.73m
i=-0.50%
km 1+052.13
122.45
122.42
122.48
Lrz=27.87m
i=-0.30%
i=-0.28%
i=-0.26%
km 1+080.00
122.37
122.34
122.41
Lrz=5.14m
i=-0.59%
km 1+085.14
122.34
122.31
122.38
Lrz=17.01m
i=-0.26%
km 1+102.14
122.30
122.27
122.33
Lrz=10.25m
i=-0.55%
km 1+112.39
122.24
122.21
122.27
Lrz=15.67m
i=-1.66%
km 1+128.06
121.98
121.95
122.01
Lrz=5.65m
i=-1.26%
i=-1.30%
i=-1.35%
km 1+133.71
121.91
121.88
121.94
Lrz=55.68m
i=-0.41%
1+000.00
1+100.00
L=11.97m
R=150.00m
Ł=19.20m
L=9.34m
R=200.00m
Ł=19.31m
L=23.27m
R=90.00m
Ł=24.01m
R=25.00m
Ł=31.12m
L=22.62m
L=27.30m
i=-0.78%
L=15.16m
i=-0.53%
L=11.94m
i=-0.29%
L=18.73m
i=-0.50%
L=27.87m
i=-0.28%
L=5.14m
i=-0.59%
L=17.01m
i=-0.26%
L=10.25m
i=-0.55%
L=15.67m
i=-1.66%
L=5.65m
i=-1.30%
L=55.68m
i=-0.41%

0+985.00	122.83	122.71
0+989.85	122.79	122.66
0+990.00	122.79	122.66
0+995.00	122.75	122.62
1+000.00	122.71	122.57
1+001.82	122.69	122.57
1+005.00	122.67	122.56
1+006.30	122.66	122.56
1+010.00	122.64	122.55
1+015.00	122.61	122.52
1+020.00	122.59	122.49
1+021.02	122.58	122.48
1+021.47	122.58	122.48
1+025.00	122.57	122.46
1+030.00	122.56	122.43
1+030.36	122.55	122.43
1+033.41	122.55	122.42
1+035.00	122.54	122.42
1+040.00	122.51	122.42
1+045.00	122.49	122.39
1+049.67	122.46	122.36
1+050.00	122.46	122.36
1+052.13	122.45	122.34
1+055.00	122.44	122.33
1+060.00	122.43	122.31
1+065.00	122.42	122.30
1+070.00	122.40	122.28
1+072.93	122.39	122.27
1+075.00	122.39	122.27
1+080.00	122.37	122.25
1+085.00	122.34	122.23
1+085.14	122.34	122.23
1+090.00	122.33	122.21
1+095.00	122.32	122.18
1+096.94	122.31	122.17
1+100.00	122.30	122.16
1+102.14	122.30	122.16
1+105.00	122.28	122.15
1+110.00	122.26	122.11
1+112.39	122.24	122.09
1+115.00	122.20	122.06
1+120.00	122.12	122.00
1+125.00	122.03	121.91
1+128.06	121.98	121.88
1+130.00	121.96	121.86
1+133.71	121.91	121.84
1+135.00	121.90	121.84
1+140.00	121.88	121.83
1+145.00	121.86	121.82
1+150.00	121.84	121.80
1+150.68	121.84	121.80
1+155.00	121.82	121.79
1+160.00	121.80	121.77
1+165.00	121.78	121.74

Profil podłużny
Odcienk "1" i Odcinek "2"
skala 1:50/500

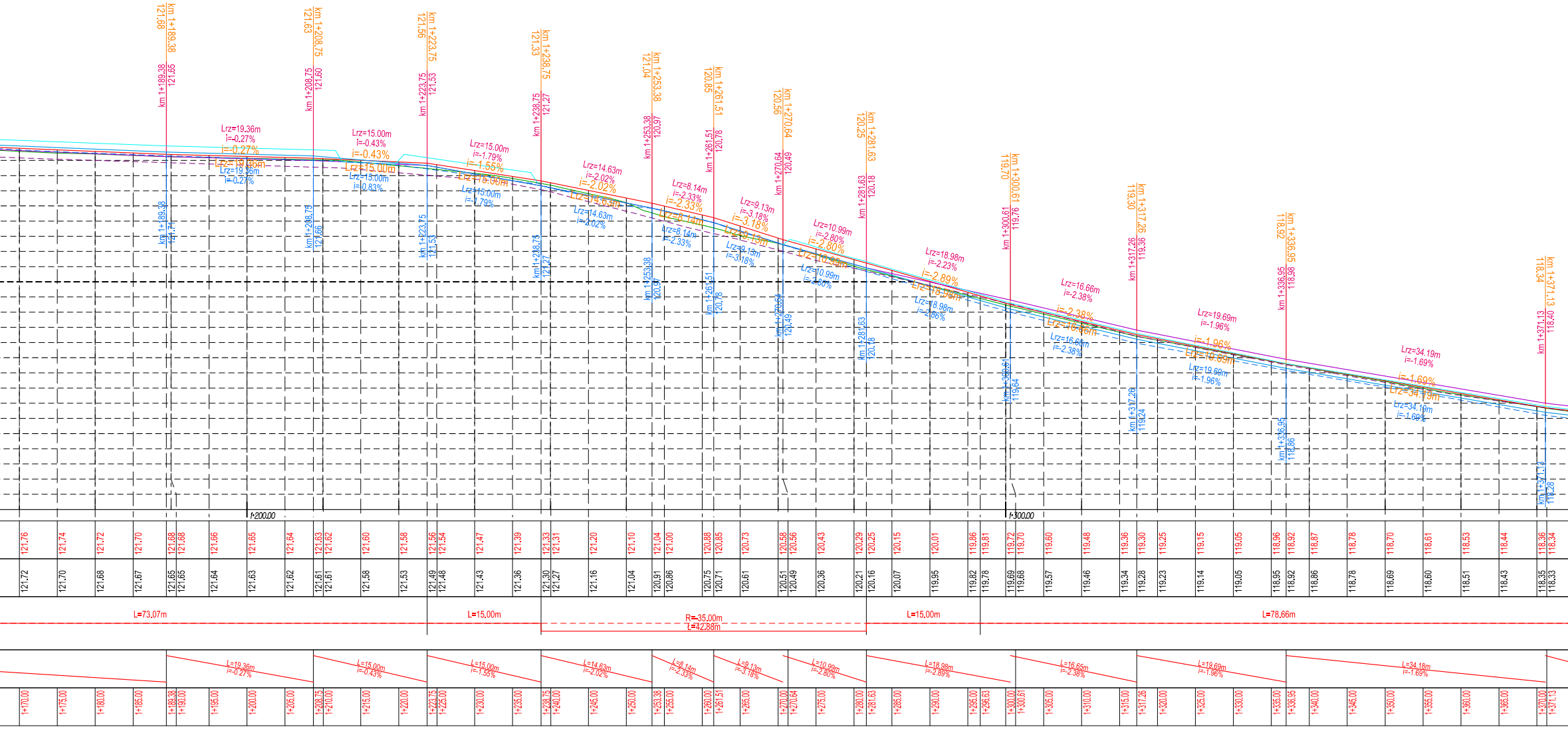

km 1+189.38
121.68
km 1+208.75
121.63
km 1+223.75
121.56
km 1+238.75
121.33
km 1+253.38
121.04
km 1+261.51
120.85
km 1+270.64
120.56
km 1+281.63
120.25
km 1+300.61
119.70
km 1+317.26
119.30
km 1+336.95
118.92
km 1+371.13
118.34
Lrz=19.36m
i=-0.27%
Lrz=15.00m
i=-0.43%
Lrz=15.00m
i=-1.79%
i=-1.55%
Lrz=14.63m
i=-2.02%
Lrz=8.14m
i=-2.33%
Lrz=9.13m
i=-3.18%
Lrz=10.99m
i=-2.80%
Lrz=18.98m
i=-2.23%
i=-2.89%
i=-2.66%
Lrz=16.66m
i=-2.38%
Lrz=19.69m
i=-1.96%
Lrz=34.19m
i=-1.69%
1+200.00
1+300.00
L=73.07m
L=15.00m
R=35.00m
L=42.88m
L=15.00m
L=78.66m

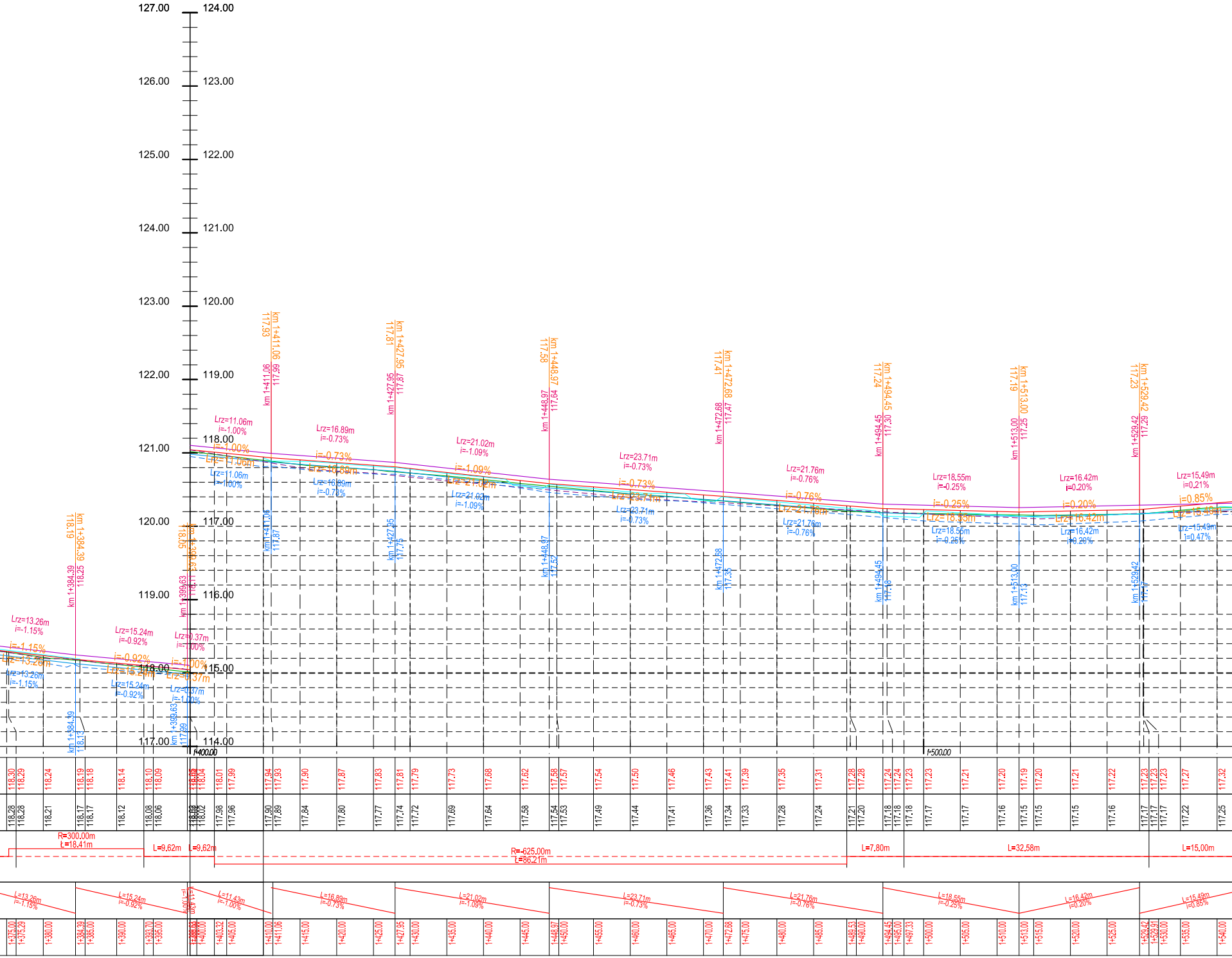

127.00
126.00
125.00
124.00
123.00
122.00
121.00
120.00
119.00
118.00
117.00
124.00
123.00
122.00
121.00
120.00
119.00
118.00
117.00
116.00
115.00
114.00
Lrz=13.26m
i=-1.15%
Lrz=15.24m
i=-0.92%
Lrz=0.37m
i=-1.00%
Lrz=11.06m
i=-1.00%
Lrz=16.89m
i=-0.73%
Lrz=21.02m
i=-1.09%
Lrz=23.71m
i=-0.73%
Lrz=21.76m
i=-0.76%
Lrz=18.55m
i=-0.25%
Lrz=16.42m
i=0.20%
Lrz=15.49m
i=0.21%
i=0.85%
Lrz=15.49m
i=0.47%
km 1+384.39
118.19
118.25
118.13
km 1+399.63
118.05
118.11
117.99
km 1+411.06
117.93
117.99
117.87
km 1+427.95
117.81
117.87
117.75
km 1+448.97
117.58
117.64
117.52
km 1+472.68
117.41
117.47
117.35
km 1+494.45
117.24
117.30
117.18
km 1+513.00
117.19
117.25
117.13
km 1+529.42
117.23
117.29
117.17
1+400.00
1+500.00
118.30 118.29 118.24 118.19 118.18 118.14 118.10 118.09 118.04 118.01 117.99 117.94 117.93 117.90 117.87 117.83 117.81 117.79 117.73 117.68 117.62 117.58 117.57 117.54 117.50 117.46 117.43 117.41 117.39 117.35 117.31 117.28 117.28 117.24 117.24 117.23 117.23 117.21 117.20 117.19 117.20 117.21 117.22 117.23 117.23 117.23 117.27 117.32
118.28 118.28 118.21 118.17 118.17 118.12 118.08 118.06 118.02 117.98 117.96 117.90 117.89 117.84 117.80 117.77 117.74 117.72 117.69 117.64 117.58 117.54 117.53 117.49 117.44 117.41 117.36 117.34 117.33 117.28 117.24 117.21 117.20 117.18 117.18 117.18 117.17 117.17 117.16 117.15 117.15 117.15 117.16 117.17 117.17 117.17 117.22 117.25
R=300.00m
Ł=18.41m
L=9.62m
L=9.62m
R=-625.00m
Ł=86.21m
L=7.80m
L=32.58m
L=15.00m
L=13.26m
i=-1.15%
L=15.24m
i=-0.92%
i=-1.00%
L=11.43m
L=11.43m
i=-1.00%
L=16.89m
i=-0.73%
L=21.02m
i=-1.09%
L=23.71m
i=-0.73%
L=21.76m
i=-0.76%
L=18.55m
i=-0.25%
L=16.42m
i=0.20%
L=15.49m
i=0.85%
1+375.00 1+375.29 1+380.00 1+384.39 1+385.00 1+390.00 1+393.70 1+395.00 1+400.00 1+403.32 1+405.00 1+410.00 1+411.06 1+415.00 1+420.00 1+425.00 1+427.95 1+430.00 1+435.00 1+440.00 1+445.00 1+448.97 1+450.00 1+455.00 1+460.00 1+465.00 1+470.00 1+472.68 1+475.00 1+480.00 1+485.00 1+489.53 1+490.00 1+494.45 1+495.00 1+497.33 1+500.00 1+505.00 1+510.00 1+513.00 1+515.00 1+520.00 1+525.00 1+529.42 1+529.91 1+530.00 1+535.00 1+540.00


R=300,00m
L=11,80m
L2=5,90m
L1=5,90m
f=0,06m
i1=2,03%
i2=-1,91%
Pkt najwyższy
km 1+556,21
km 1+544,91
km 1+549,27
km 1+550,12
km 1+561,92
km 1+571,76
km 1+579,68
km 1+593,78
km 1+616,41
km 1+631,41
km 1+655,91
km 1+680,00
km 1+711,86
km 1+723,32
Lrz=4,37m i=0,93%
Lrz=0,85m i=2,03%
Lrz=9,84m i=-1,91%
Lrz=7,92m i=-1,73%
Lrz=14,10m i=-1,56%
Lrz=22,62m i=-0,38%
Lrz=15,00m i=0,19%
Lrz=24,50m i=-0,20%
Lrz=24,09m i=-0,52%
Lrz=31,86m i=-0,17%
Lrz=11,47m i=-0,52%
Lrz=22,08m i=-0,24%
i=-0,78%
i=-0,34%
i=-0,52%
i=-0,17%
i=-0,24%
1+600,00
1+700,00
R=10,00m Ł=8,51m
L=11,19m
R=-10,00m Ł=7,16m
L=15,00m
L=9,11m
R=-120,00m Ł=20,53m
L=29,73m
R=200,00m Ł=14,86m
L=3,35m
R=-200,00m Ł=5,57m
L=27,40m
R=-300,00m Ł=42,18m
L=11,80m R=300,00m
L=22,62m i=-0,78%
L=15,00m i=-0,34%
L=24,50m i=-0,20%
L=24,09m i=-0,52%
L=31,86m i=-0,17%
L=11,47m i=-0,52%
L=22,08m i=-0,24%

Profil podłużny
Odcienk "1" i Odcinek "2"
skala 1:50/500

LEGENDA

—— Istniejąca niweleta w osi drogi
- - - Istniejąca krawedź lewa
- - - Istniejąca krawedź prawa
—— Istniejący krawężnik lewy
—— Istniejący krawężnik prawy

—— Projektowana krawedź lewa
—— Projektowana niweleta w osi drogi
—— Projektowana krawedź prawa

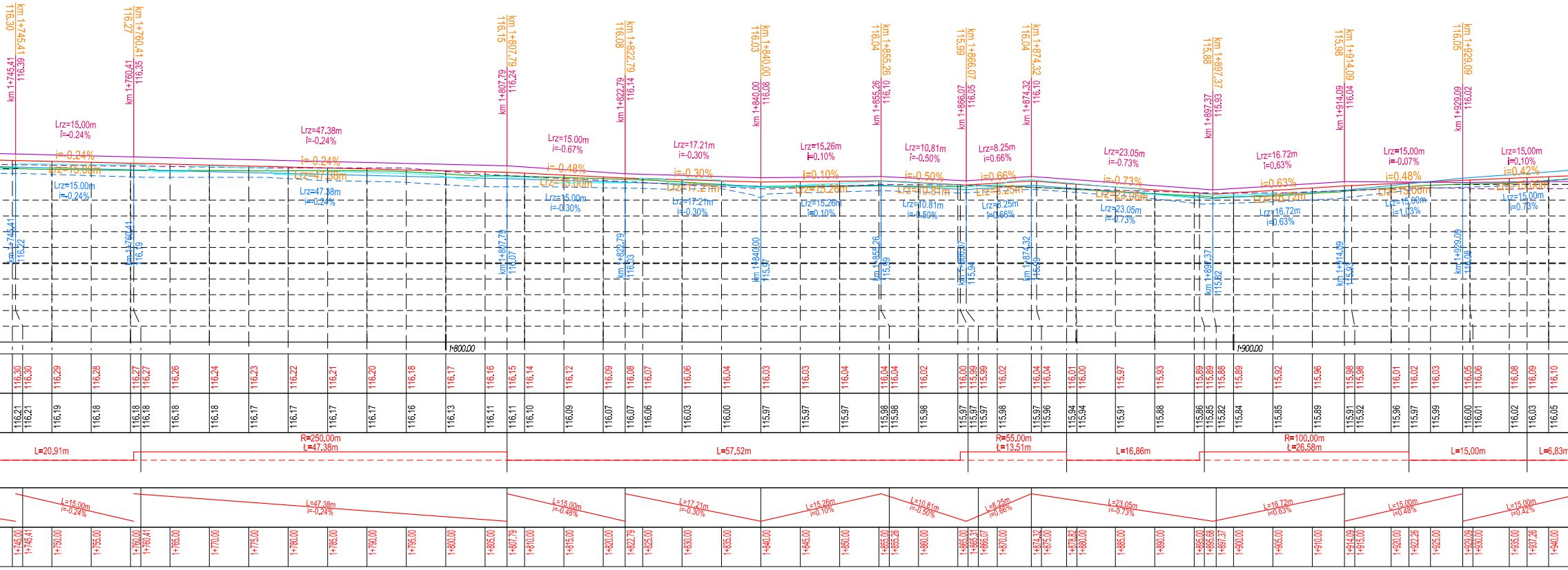
km 1+745,41
116,30
116,39
km 1+760,41
116,27
116,35
km 1+807,79
116,15
116,24
km 1+822,79
116,08
116,14
km 1+840,00
116,03
116,08
km 1+855,26
116,04
116,10
km 1+866,07
115,99
116,05
km 1+874,32
116,04
116,10
km 1+897,37
115,88
115,93
km 1+914,09
115,98
116,04
km 1+929,09
116,05
116,02
Lrz=15,00m i=-0,24%
Lrz=47,38m i=-0,24%
Lrz=15,00m i=-0,67%
Lrz=15,00m i=-0,48%
Lrz=17,21m i=-0,30%
Lrz=15,26m i=0,10%
Lrz=10,81m i=-0,50%
Lrz=8,25m i=0,66%
Lrz=23,05m i=-0,73%
Lrz=16,72m i=0,63%
Lrz=15,00m i=-0,07%
Lrz=15,00m i=0,48%
Lrz=15,00m i=1,03%
Lrz=15,00m i=0,10%
Lrz=15,00m i=0,42%
Lrz=15,00m i=0,73%
1+800,00
1+900,00
L=20,91m
R=250,00m Ł=47,38m
L=57,52m
R=55,00m Ł=13,51m
L=16,86m
R=100,00m Ł=26,58m
L=15,00m
L=6,83m

Inwestor: GMINA MIĘKINIA ul. T. Kościuszki 55-330 Miękinia	BiZ Drog *Piotr Buczko i Paweł Zalewski Sp. J.* **Kokorzyce, ul. Akacjowa 21, 55-330 Miękinia** NIP 913-159-21-64 Regon 02079364 ☎ 71/ 396-81-17 fax. 71/ 396-81-17 e-mail biuro@bizdrog.pl

Nazwa projektu: Przebudowa publicznej drogi powiatowej nr 2058D w m. Mrozów i 2055D relacji Mrozów - Wojnowice - Wilkostów			*Branża:* drogi	*Stadium:* PB
Projektant: mgr inż. Piotr Buczko	*Nr uprawnień:* 219/DOŚ/08	*Specjalność:* drogi	*Data:* 08.2015	*Podpis:*
Nazwa rysunku:	Profil podłużny Odcinek "1" i "2"		*Skala:* 1:50\500	*Nr rysunku:* 3-1

W niniejszym opracowaniu zastosowano współrzędne wysokościowe w układzie "Kronsztadt"

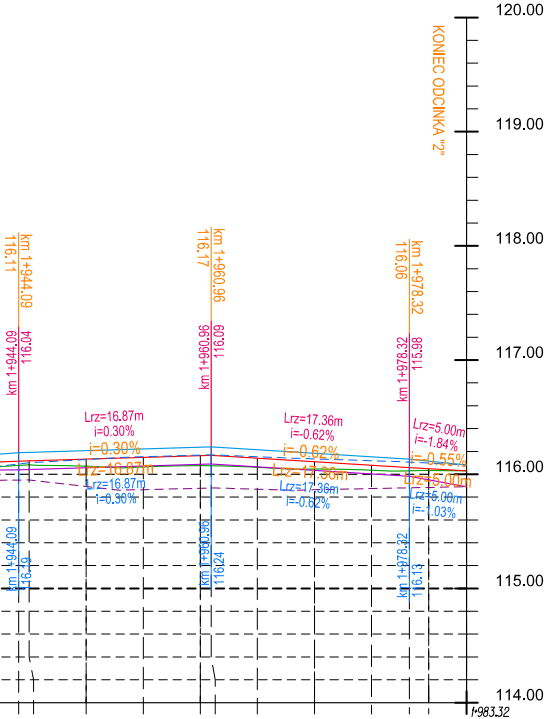
120.00
119.00
118.00
117.00
116.00
115.00
114.00
KONIEC ODCINKA "2"
km 1+944.09
116.11
km 1+944.09
116.04
km 1+960.96
116.17
km 1+960.96
116.09
km 1+978.32
116.06
km 1+978.32
115.98
Lrz=16.87m
i=0.30%
i=0.30%
Lrz=16.87m
Lrz=16.87m
i=0.30%
Lrz=17.36m
i=-0.62%
i=-0.62%
Lrz=17.36m
Lrz=17.36m
i=-0.62%
Lrz=5.00m
i=-1.84%
i=-0.55%
Lrz=5.00m
Lrz=5.00m
i=-1.03%
km 1+944.09
116.19
km 1+960.96
116.24
km 1+978.32
116.13
1+983.32

Poziom porównawczy

RZĘDNE NIWELETY	116.11	116.12	116.13	116.15	116.16	116.17	116.14	116.11	116.08	116.06	116.05	116.03
RZĘDNE TERENU	116.08	116.08	116.07	116.06	116.08	116.08	116.06	116.05	116.04	116.03	116.03	116.03
PROSTE I ŁUKI POZIOME	R=-100.00m Ł=34.23m									L=5.00m		
POCHYLENIA I ŁUKI PIONOWE	L=16.87m i=0.30%					L=17.36m i=-0.62%				L=5.00m i=-0.55%		
ODLEGŁOŚCI	1+944.09	1+945.00	1+950.00	1+955.00	1+960.00	1+960.96	1+965.00	1+970.00	1+975.00	1+978.32	1+980.00	1+983.32