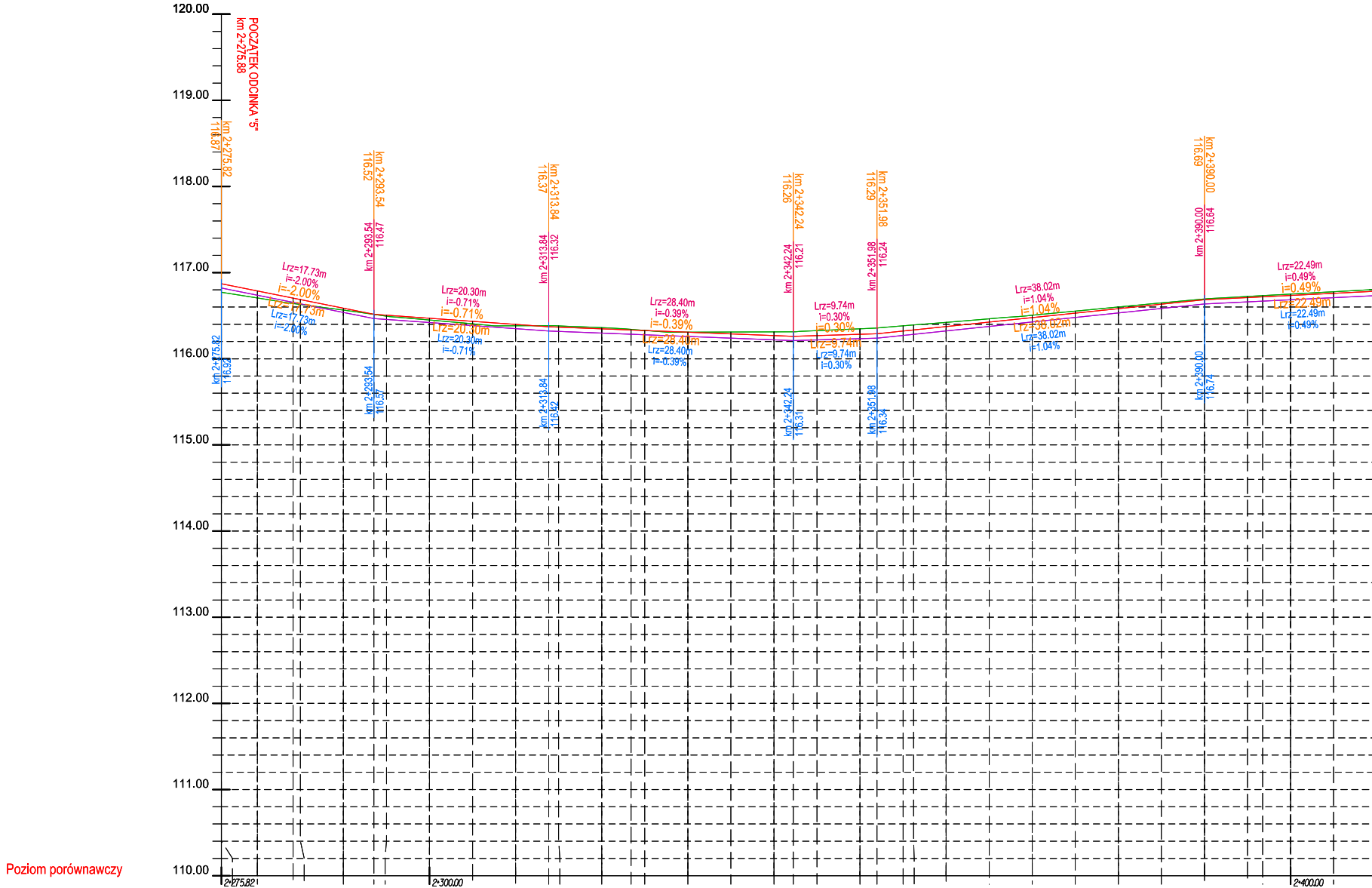
120.00
119.00
118.00
117.00
116.00
115.00
114.00
113.00
112.00
111.00
110.00
POCZĄTEK ODCINKA "5"
km 2+275.88
km 2+275.82
116.87
km 2+275.82
116.92
Lrz=17.73m
i=-2.00%
i=-2.00%
Lrz=17.73m
Lrz=17.73m
i=-2.00%
km 2+293.54
116.52
km 2+293.54
116.47
km 2+293.54
116.57
Lrz=20.30m
i=-0.71%
i=-0.71%
Lrz=20.30m
Lrz=20.30m
i=-0.71%
km 2+313.84
116.37
km 2+313.84
116.32
km 2+313.84
116.42
Lrz=28.40m
i=-0.39%
i=-0.39%
Lrz=28.40m
Lrz=28.40m
i=-0.39%
km 2+342.24
116.26
km 2+342.24
116.21
km 2+342.24
116.31
Lrz=9.74m
i=0.30%
i=0.30%
Lrz=9.74m
Lrz=9.74m
i=0.30%
km 2+351.98
116.29
km 2+351.98
116.24
km 2+351.98
116.34
Lrz=38.02m
i=1.04%
i=1.04%
Lrz=38.02m
Lrz=38.02m
i=1.04%
km 2+390.00
116.69
km 2+390.00
116.64
km 2+390.00
116.74
Lrz=22.49m
i=0.49%
i=0.49%
Lrz=22.49m
Lrz=22.49m
i=0.49%
Poziom porównawczy
2+275.82
2+300.00
2+400.00

RZĘDNE NIWELETY	116.87	116.87	116.79	116.70	116.69	116.59	116.52	116.51	116.47	116.43	116.40	116.37	116.37	116.35	116.33	116.33	116.31	116.29
RZĘDNE TERENU	116.77	116.77	116.71	116.64	116.63	116.56	116.52	116.49	116.45	116.41	116.38	116.38	116.38	116.36	116.34	116.33	116.31	116.31
PROSTE I ŁUKI POZIOME	L=18.12mL=8.32m			R=-150.00m Ł=39.26m											L=32.80m			
POCHYLENIA I ŁUKI PIONOWE	L=17.72m i=-2.00%						L=20.30m i=-0.71%					L=28.40m i=-0.39%						
ODLEGŁOŚCI	2+275.82	2+275.82	2+280.00	2+284.15	2+285.00	2+290.00	2+293.54	2+295.00	2+300.00	2+305.00	2+310.00	2+313.84	2+315.00	2+320.00	2+323.41	2+325.00	2+330.00	2+335.00

RZĘDNE NIWELETY	116.27	116.26	116.27	116.28	116.29	116.32	116.33	116.37	116.43	116.48	116.53	116.58	116.63	116.69	116.71	116.72	116.74	116.76
RZĘDNE TERENU	116.31	116.31	116.33	116.35	116.36	116.38	116.39	116.42	116.46	116.51	116.55	116.60	116.65	116.69	116.72	116.73	116.75	116.78
PROSTE I ŁUKI POZIOME							R=400.00m Ł=40.54m									L=17.53m		
POCHYLENIA I ŁUKI PIONOWE		L=9.74m i=0.30%			L=38.02m i=1.04%									L=22.49m i=0.49%				
ODLEGŁOŚCI	2+340.00	2+342.24	2+345.00	2+350.00	2+351.98	2+355.00	2+356.21	2+360.00	2+365.00	2+370.00	2+375.00	2+380.00	2+385.00	2+390.00	2+395.00	2+396.76	2+400.00	2+405.00

Profil podłużny
Odcinek "5" i Odcinek "6"
skala 1:50/500

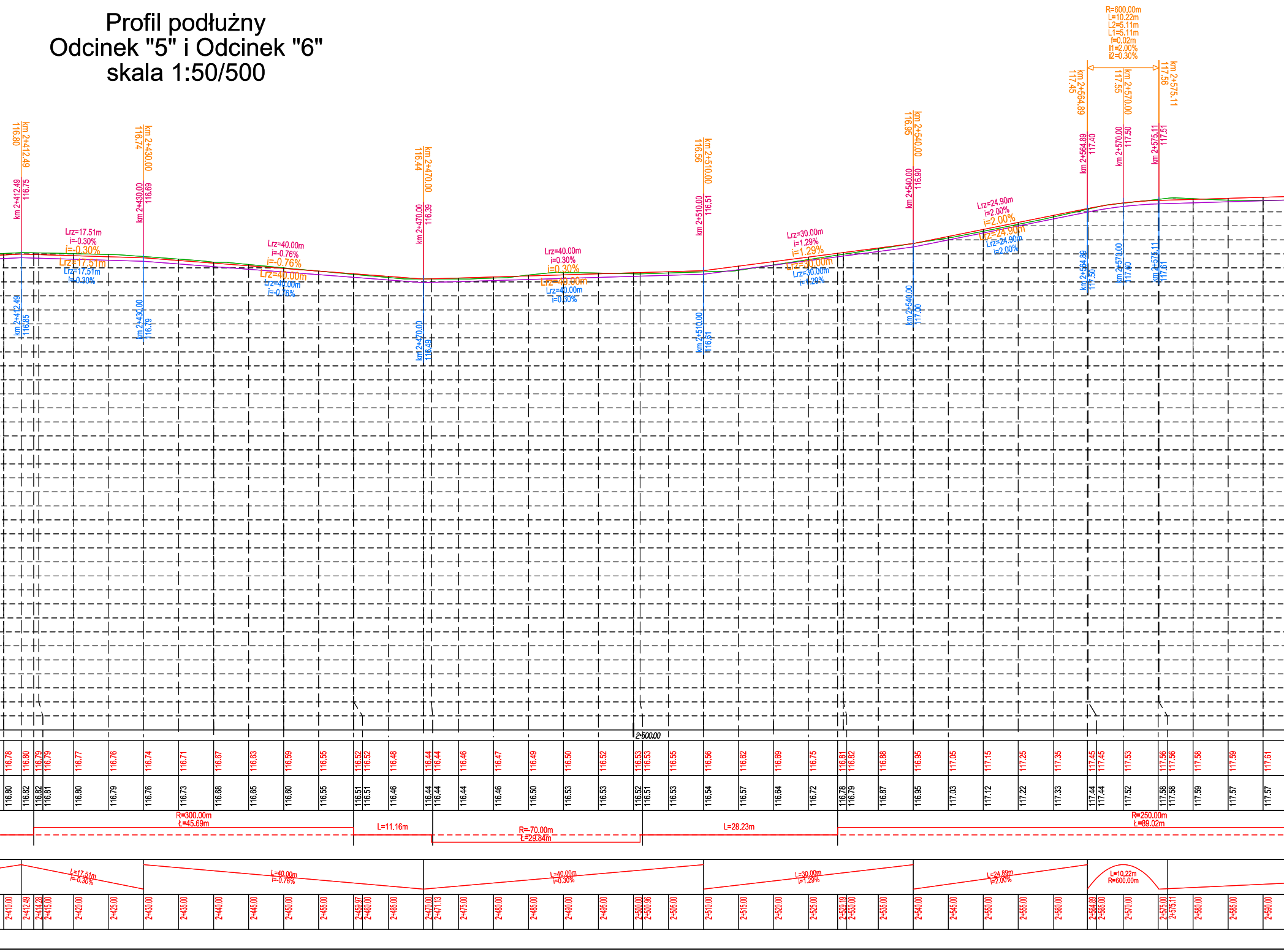
R=600.00m
L=10.22m
L2=5.11m
L1=5.11m
f=0.02m
i1=2.00%
i2=0.30%
km 2+412.49 116.80
km 2+412.49 116.75
km 2+412.49 116.85
km 2+430.00 116.74
km 2+430.00 116.69
km 2+430.00 116.79
km 2+470.00 116.44
km 2+470.00 116.39
km 2+470.00 116.49
km 2+510.00 116.56
km 2+510.00 116.51
km 2+510.00 116.61
km 2+540.00 116.95
km 2+540.00 116.90
km 2+540.00 117.00
km 2+564.89 117.45
km 2+564.89 117.40
km 2+564.89 117.50
km 2+570.00 117.55
km 2+570.00 117.50
km 2+570.00 117.60
km 2+575.11 117.56
km 2+575.11 117.51
km 2+575.11 117.61
Lrz=17.51m
i=-0.30%
Lrz=40.00m
i=-0.76%
Lrz=40.00m
i=0.30%
Lrz=30.00m
i=1.29%
Lrz=24.90m
i=2.00%
2+500.00
116.78 116.80 116.79 116.79 116.77 116.76 116.74 116.71 116.67 116.63 116.59 116.55 116.52 116.52 116.48 116.44 116.44 116.46 116.47 116.49 116.50 116.52 116.53 116.53 116.55 116.56 116.62 116.69 116.75 116.81 116.82 116.88 116.95 117.05 117.15 117.25 117.35 117.45 117.45 117.53 117.56 117.56 117.58 117.59 117.61
116.80 116.82 116.82 116.81 116.80 116.79 116.76 116.73 116.68 116.65 116.60 116.55 116.51 116.51 116.46 116.44 116.44 116.44 116.46 116.50 116.53 116.53 116.52 116.51 116.53 116.54 116.57 116.64 116.72 116.78 116.79 116.87 116.95 117.03 117.12 117.22 117.33 117.44 117.44 117.52 117.58 117.58 117.59 117.57 117.57
R=300.00m
Ł=45.69m
L=11.16m
R=70.00m
Ł=29.84m
L=28.23m
R=250.00m
Ł=89.02m
L=17.51m
i=-0.30%
L=40.00m
i=-0.76%
L=40.00m
i=0.30%
L=30.00m
i=1.29%
L=24.89m
i=2.00%
L=10.22m
R=600.00m
2+410.00 2+412.49 2+414.28 2+415.00 2+420.00 2+425.00 2+430.00 2+435.00 2+440.00 2+445.00 2+450.00 2+455.00 2+459.97 2+460.00 2+465.00 2+470.00 2+471.13 2+475.00 2+480.00 2+485.00 2+490.00 2+495.00 2+500.00 2+500.96 2+505.00 2+510.00 2+515.00 2+520.00 2+525.00 2+529.19 2+530.00 2+535.00 2+540.00 2+545.00 2+550.00 2+555.00 2+560.00 2+564.89 2+565.00 2+570.00 2+575.00 2+575.11 2+580.00 2+585.00 2+590.00

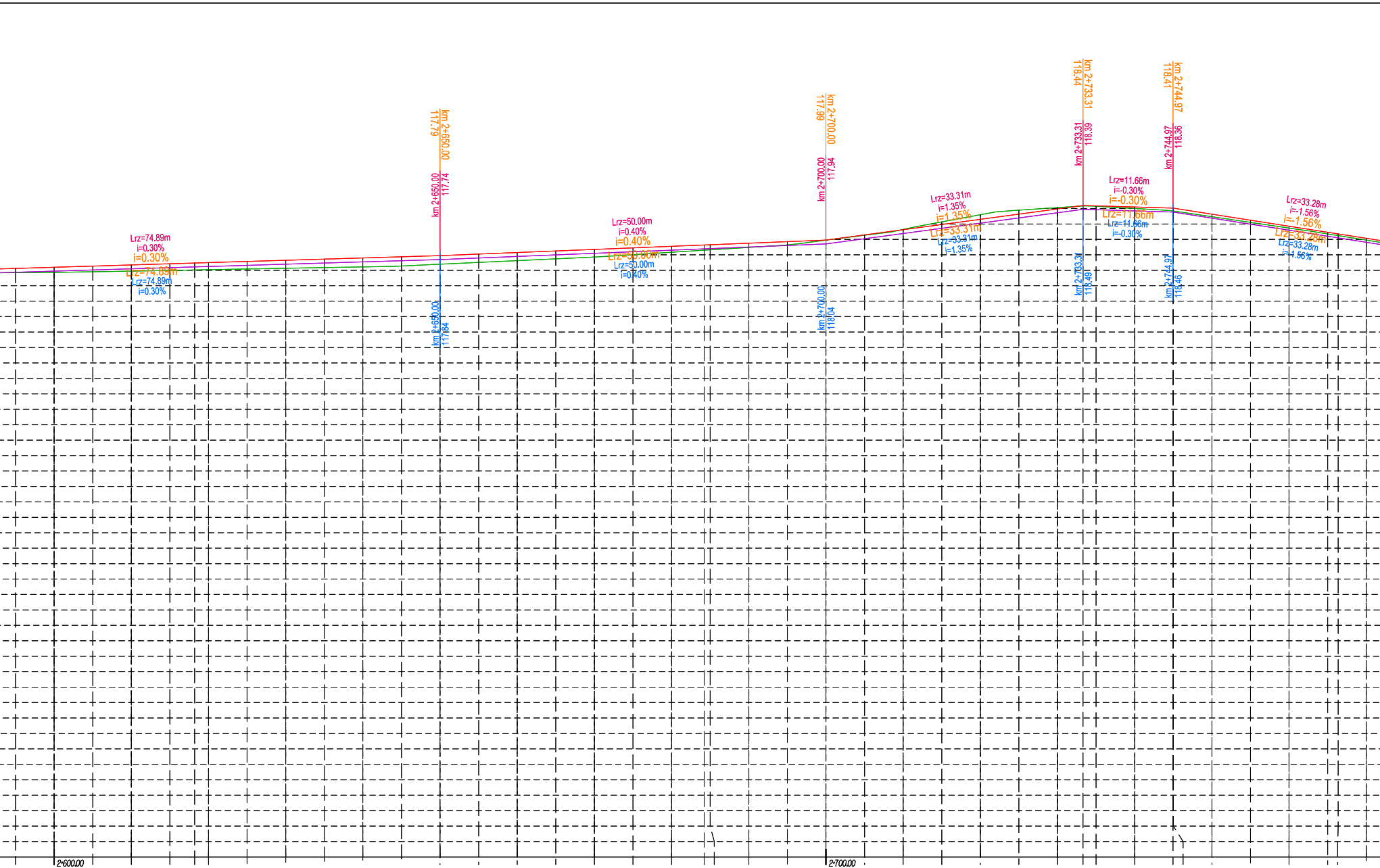
Lrz=74.89m
i=0.30%
Lrz=74.89m
i=0.30%
Lrz=74.89m
i=0.30%
km 2+650.00
117.79
km 2+650.00
117.74
km 2+650.00
117.64
Lrz=50.00m
i=0.40%
Lrz=50.00m
i=0.40%
Lrz=50.00m
i=0.40%
km 2+700.00
117.99
km 2+700.00
117.94
km 2+700.00
118.04
Lrz=33.31m
i=1.35%
Lrz=33.31m
i=1.35%
Lrz=33.31m
i=1.35%
km 2+733.31
118.44
km 2+733.31
118.39
km 2+733.31
118.49
Lrz=11.66m
i=-0.30%
Lrz=11.66m
i=-0.30%
Lrz=11.66m
i=-0.30%
km 2+744.97
118.41
km 2+744.97
118.36
km 2+744.97
118.46
Lrz=33.28m
i=-1.56%
Lrz=33.28m
i=-1.56%
Lrz=33.28m
i=-1.56%
2+600.00
2+700.00

2+595.00	117.62	117.57
2+600.00	117.64	117.57
2+605.00	117.65	117.58
2+610.00	117.67	117.59
2+615.00	117.68	117.60
2+618.21	117.69	117.60
2+620.00	117.70	117.61
2+625.00	117.71	117.62
2+630.00	117.73	117.63
2+635.00	117.74	117.63
2+640.00	117.76	117.64
2+645.00	117.77	117.65
2+650.00	117.79	117.68
2+655.00	117.81	117.70
2+660.00	117.83	117.72
2+665.00	117.85	117.75
2+670.00	117.87	117.77
2+675.00	117.89	117.80
2+680.00	117.91	117.83
2+684.22	117.93	117.86
2+685.00	117.93	117.87
2+690.00	117.95	117.90
2+695.00	117.97	117.93
2+700.00	117.99	117.99
2+705.00	118.06	118.05
2+710.00	118.13	118.13
2+715.00	118.19	118.23
2+720.00	118.26	118.32
2+725.00	118.33	118.38
2+730.00	118.40	118.41
2+733.31	118.44	118.43
2+735.00	118.43	118.43
2+740.00	118.42	118.40
2+744.97	118.41	118.37
2+745.00	118.40	118.37
2+750.00	118.33	118.29
2+755.00	118.25	118.22
2+760.00	118.17	118.15
2+765.00	118.09	118.07
2+766.37	118.07	118.05
2+770.00	118.01	117.99

L=66.01m

R=-650.00m
L=82.15m

L=74.89m
i=0.30%

L=50.00m
i=0.40%

L=33.31m
i=1.35%

L=11.66m
i=-0.30%

L=33.28m
i=-1.56%

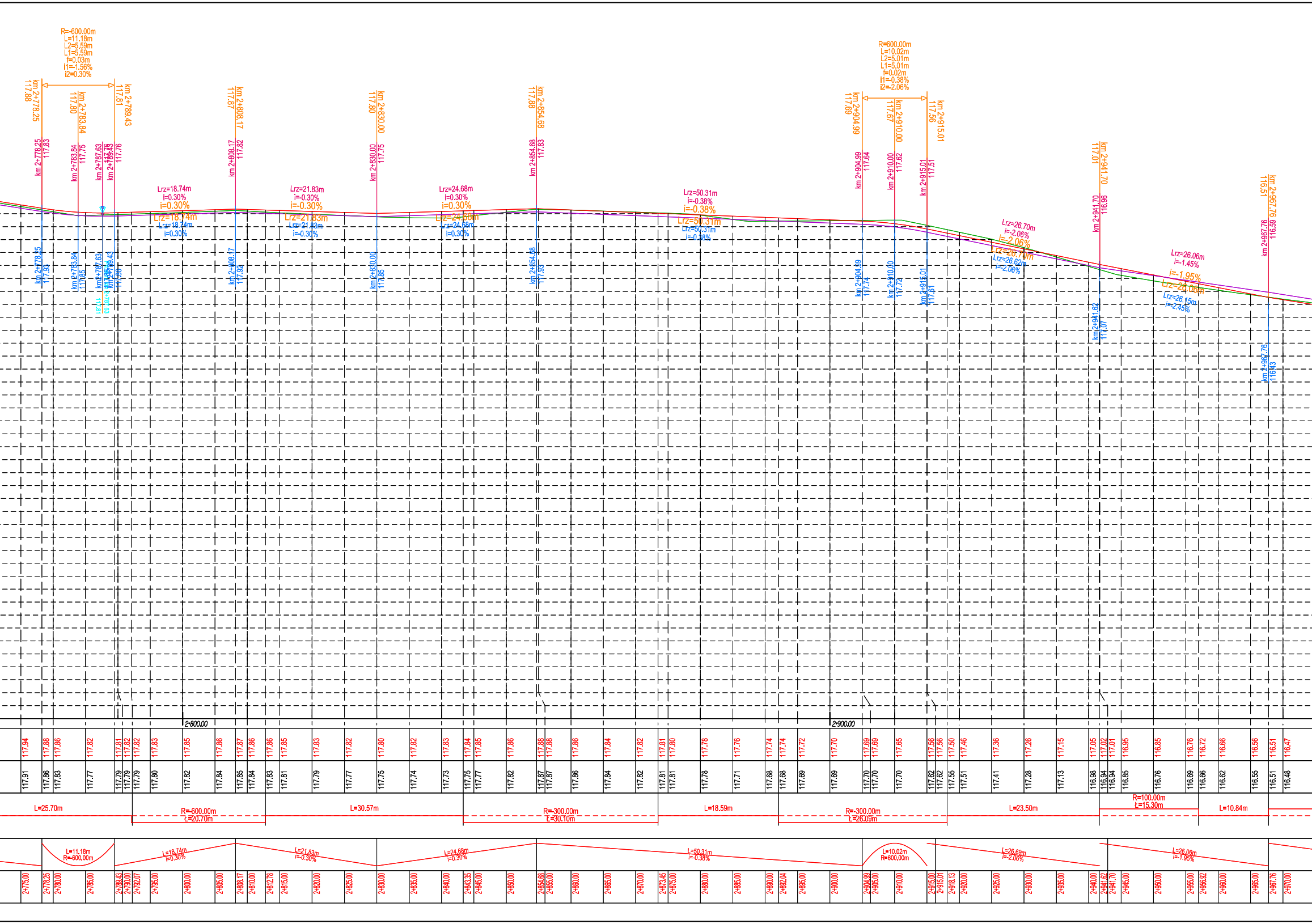
R=-600.00m
L=11.18m
L2=5.59m
L1=5.59m
f=0.03m
i1=-1.56%
i2=0.30%
km 2+778.25 117.88
km 2+783.84 117.80
km 2+789.43 117.81
km 2+808.17 117.87
km 2+830.00 117.80
km 2+854.68 117.88
R=600.00m
L=10.02m
L2=5.01m
L1=5.01m
f=0.02m
i1=-0.38%
i2=-2.06%
km 2+904.99 117.69
km 2+910.00 117.67
km 2+915.01 117.56
km 2+941.70 117.01
km 2+967.76 116.51
km 2+778.25 117.83
km 2+783.84 117.75
km 2+787.63
km 2+789.43 117.76
km 2+808.17 117.82
km 2+830.00 117.75
km 2+854.68 117.83
km 2+904.99 117.64
km 2+910.00 117.62
km 2+915.01 117.51
km 2+941.70 116.96
km 2+967.76 116.59
Lrz=18.74m i=0.30%
Lrz=21.83m i=-0.30%
Lrz=24.68m i=0.30%
Lrz=50.31m i=-0.38%
Lrz=26.70m i=-2.06%
Lrz=26.62m i=-2.06%
Lrz=26.06m i=-1.45%
i=-1.95%
Lrz=26.15m i=-2.45%
km 2+778.25 117.93
km 2+783.84 117.85
km 2+787.63
km 2+789.43 117.90
km 2+808.17 117.92
km 2+830.00 117.85
km 2+854.68 117.93
km 2+904.99 117.74
km 2+910.00 117.72
km 2+915.01 117.61
km 2+941.62 117.07
km 2+967.76 116.43
2+800.00
2+900.00
117.94 117.88 117.86 117.82 117.81 117.82 117.83 117.85 117.86 117.87 117.86 117.86 117.85 117.83 117.82 117.80 117.82 117.83 117.84 117.85 117.86 117.88 117.88 117.86 117.84 117.82 117.81 117.80 117.78 117.76 117.74 117.74 117.72 117.70 117.69 117.69 117.65 117.56 117.56 117.50 117.46 117.36 117.26 117.15 117.05 117.02 117.01 116.95 116.85 116.76 116.72 116.66 116.56 116.51 116.47
117.91 117.86 117.83 117.77 117.79 117.79 117.80 117.82 117.84 117.85 117.84 117.83 117.81 117.79 117.77 117.75 117.74 117.73 117.75 117.77 117.82 117.87 117.87 117.86 117.84 117.82 117.81 117.81 117.78 117.71 117.68 117.68 117.69 117.69 117.70 117.70 117.70 117.62 117.62 117.55 117.51 117.41 117.28 117.13 116.98 116.94 116.94 116.85 116.76 116.69 116.66 116.62 116.55 116.51 116.48
L=25.70m
R=-600.00m Ł=20.70m
L=30.57m
R=-300.00m Ł=30.10m
L=18.59m
R=-300.00m Ł=26.09m
L=23.50m
R=100.00m Ł=15.30m
L=10.84m
L=11.18m R=-600.00m
L=18.74m i=0.30%
L=21.83m i=-0.30%
L=24.68m i=0.30%
L=50.31m i=-0.38%
L=10.02m R=600.00m
L=26.69m i=-2.06%
L=26.06m i=-1.95%
2+775.00 2+778.25 2+780.00 2+785.00 2+789.43 2+790.00 2+792.07 2+795.00 2+800.00 2+805.00 2+808.17 2+810.00 2+812.78 2+815.00 2+820.00 2+825.00 2+830.00 2+835.00 2+840.00 2+843.35 2+845.00 2+850.00 2+854.68 2+855.00 2+860.00 2+865.00 2+870.00 2+873.45 2+875.00 2+880.00 2+885.00 2+890.00 2+892.04 2+895.00 2+900.00 2+904.99 2+905.00 2+910.00 2+915.00 2+915.01 2+918.13 2+920.00 2+925.00 2+930.00 2+935.00 2+940.00 2+941.62 2+941.70 2+945.00 2+950.00 2+955.00 2+956.92 2+960.00 2+965.00 2+967.76 2+970.00

Profil podłużny
Odcinek "5" i Odcinek "6"
skala 1:50/500

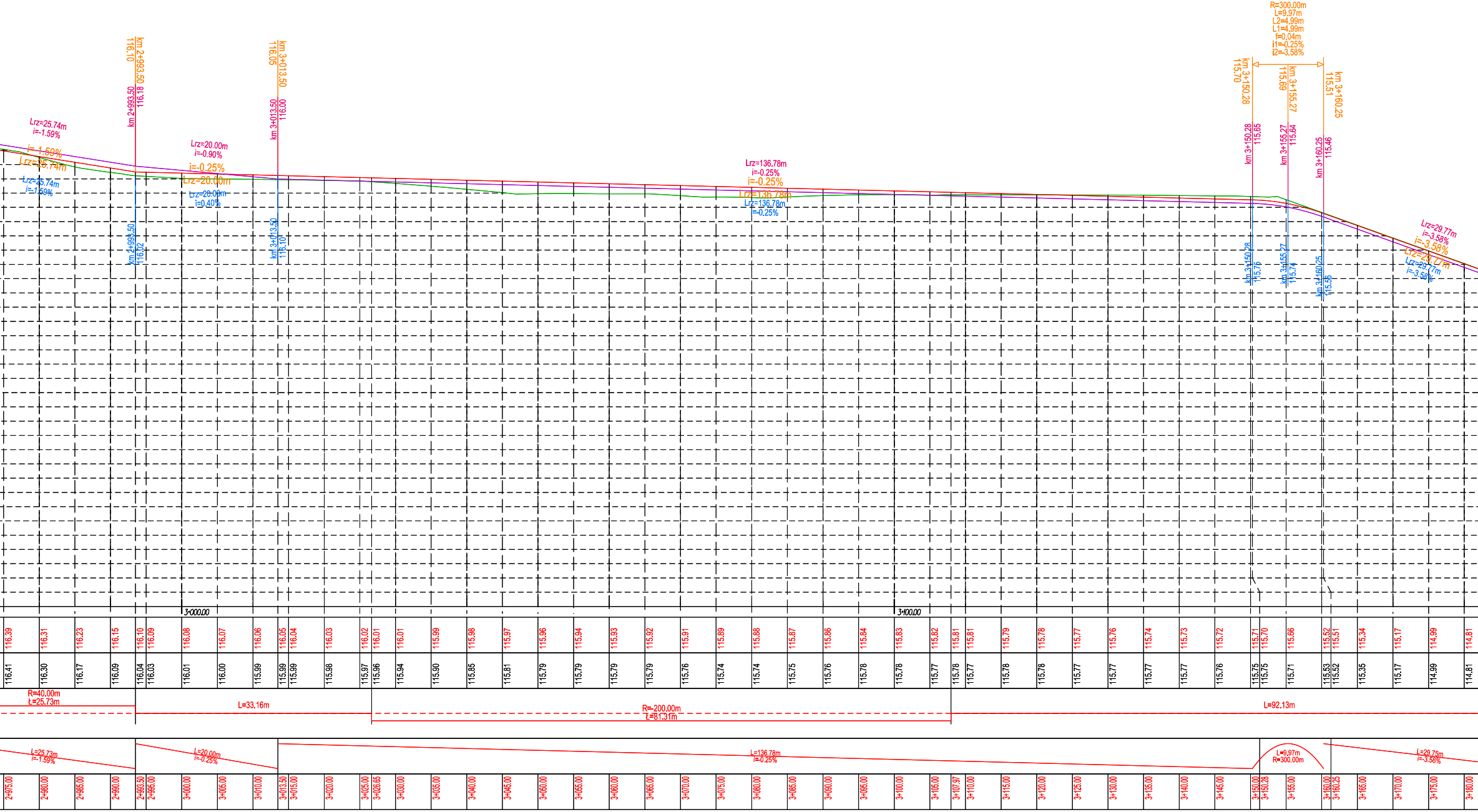
R=300.00m
L=9.97m
L2=4.99m
L1=4.99m
f=0.04m
i1=-0.25%
i2=-3.58%
km 2+993.50
116.10
116.18
km 3+013.50
116.05
116.00
km 3+150.28
115.70
115.65
km 3+155.27
115.69
115.64
km 3+160.25
115.51
115.46
Lrz=25.74m
i=-1.59%
Lrz=20.00m
i=-0.90%
i=-0.25%
i=0.40%
Lrz=136.78m
i=-0.25%
Lrz=29.77m
i=-3.58%
116.02
115.10
115.76
115.74
115.56
3+000.00
3+100.00
R=40.00m
Ł=25.73m
L=33.16m
R=-200.00m
Ł=81.31m
L=92.13m
L=25.73m
i=-1.59%
L=20.00m
i=-0.25%
L=136.78m
i=-0.25%
L=9.97m
R=300.00m
L=29.75m
i=-3.58%

116.39	116.41	2+975.00
116.31	116.30	2+980.00
116.23	116.17	2+985.00
116.15	116.09	2+990.00
116.10	116.04	2+993.50
116.09	116.03	2+995.00
116.08	116.01	3+000.00
116.07	116.00	3+005.00
116.06	115.99	3+010.00
116.05	115.99	3+013.50
116.04	115.99	3+015.00
116.03	115.98	3+020.00
116.02	115.97	3+025.00
116.01	115.96	3+026.65
116.01	115.94	3+030.00
115.99	115.90	3+035.00
115.98	115.85	3+040.00
115.97	115.81	3+045.00
115.96	115.79	3+050.00
115.94	115.79	3+055.00
115.93	115.79	3+060.00
115.92	115.79	3+065.00
115.91	115.76	3+070.00
115.89	115.74	3+075.00
115.88	115.74	3+080.00
115.87	115.75	3+085.00
115.86	115.76	3+090.00
115.84	115.78	3+095.00
115.83	115.78	3+100.00
115.82	115.77	3+105.00
115.81	115.78	3+107.97
115.81	115.77	3+110.00
115.79	115.78	3+115.00
115.78	115.78	3+120.00
115.77	115.77	3+125.00
115.76	115.77	3+130.00
115.74	115.77	3+135.00
115.73	115.77	3+140.00
115.72	115.76	3+145.00
115.71	115.75	3+150.00
115.70	115.75	3+150.28
115.66	115.71	3+155.00
115.52	115.53	3+160.00
115.51	115.52	3+160.25
115.34	115.35	3+165.00
115.17	115.17	3+170.00
114.99	114.99	3+175.00
114.81	114.81	3+180.00

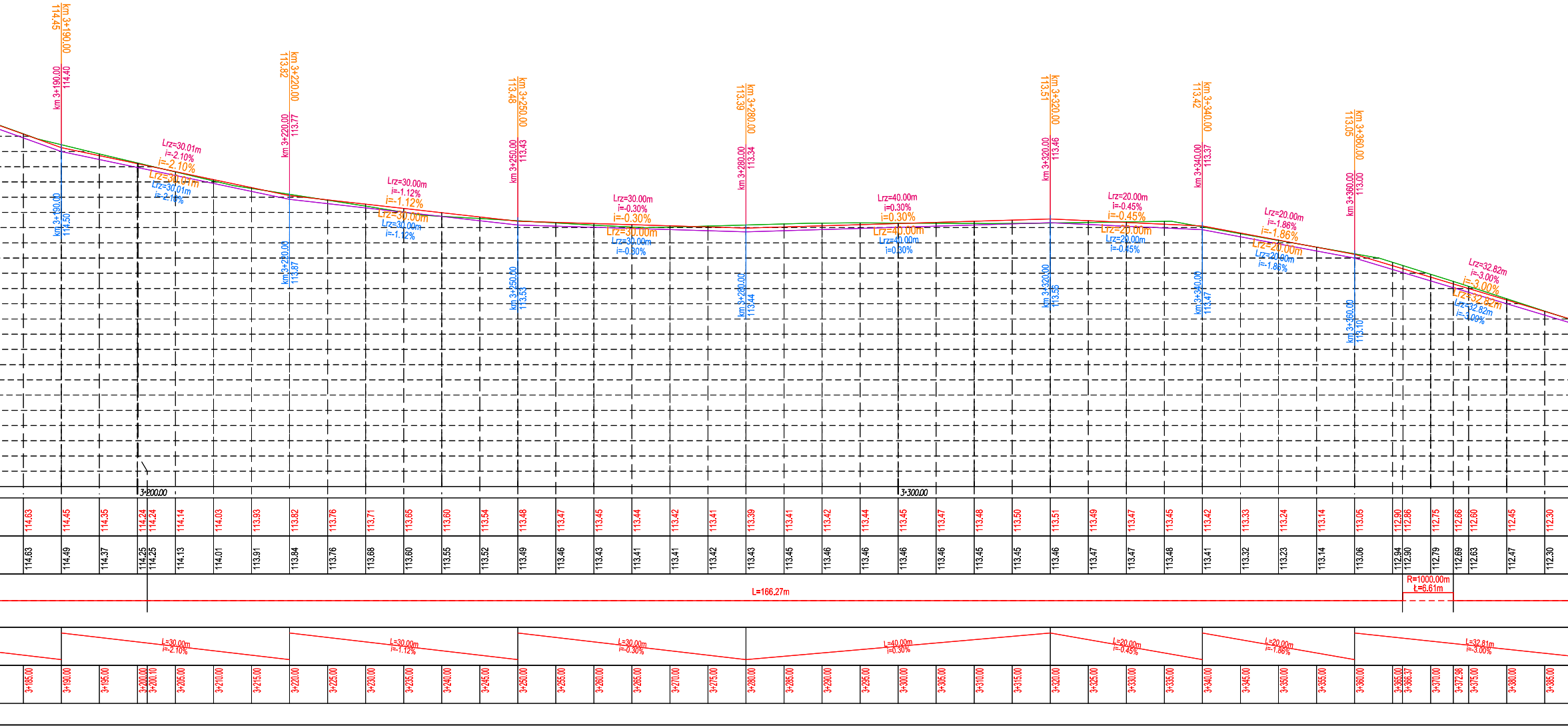

km 3+190.00
114.45
km 3+190.00
114.40
km 3+190.00
114.50
Lrz=30.01m
i=-2.10%
i=-2.10%
Lrz=30.01m
Lrz=30.01m
i=-2.10%
km 3+220.00
113.82
km 3+220.00
113.77
km 3+220.00
113.87
Lrz=30.00m
i=-1.12%
i=-1.12%
Lrz=30.00m
Lrz=30.00m
i=-1.12%
km 3+250.00
113.48
km 3+250.00
113.43
km 3+250.00
113.53
Lrz=30.00m
i=-0.30%
i=-0.30%
Lrz=30.00m
Lrz=30.00m
i=-0.30%
km 3+280.00
113.39
km 3+280.00
113.34
km 3+280.00
113.44
Lrz=40.00m
i=0.30%
i=0.30%
Lrz=40.00m
Lrz=40.00m
i=0.30%
km 3+320.00
113.51
km 3+320.00
113.46
km 3+320.00
113.56
Lrz=20.00m
i=-0.45%
i=-0.45%
Lrz=20.00m
Lrz=20.00m
i=-0.45%
km 3+340.00
113.42
km 3+340.00
113.37
km 3+340.00
113.47
Lrz=20.00m
i=-1.86%
i=-1.86%
Lrz=20.00m
Lrz=20.00m
i=-1.86%
km 3+360.00
113.05
km 3+360.00
113.00
km 3+360.00
113.10
Lrz=32.82m
i=-3.00%
i=-3.00%
Lrz=32.82m
Lrz=32.82m
i=-3.00%
3+200.00
3+300.00
114.63 114.45 114.35 114.24 114.24 114.14 114.03 113.93 113.82 113.76 113.71 113.65 113.60 113.54 113.48 113.47 113.45 113.44 113.42 113.41 113.39 113.41 113.42 113.44 113.45 113.47 113.48 113.50 113.51 113.49 113.47 113.45 113.42 113.33 113.24 113.14 113.05 112.90 112.86 112.75 112.66 112.60 112.45 112.30
114.63 114.49 114.37 114.25 114.25 114.13 114.01 113.91 113.84 113.76 113.68 113.60 113.55 113.52 113.49 113.46 113.43 113.41 113.41 113.42 113.43 113.45 113.46 113.46 113.46 113.46 113.45 113.45 113.46 113.47 113.47 113.48 113.41 113.32 113.23 113.14 113.06 112.94 112.90 112.79 112.69 112.63 112.47 112.30
L=166.27m
R=1000.00m
Ł=6.61m
L=30.00m
i=-2.10%
L=30.00m
i=-1.12%
L=30.00m
i=-0.30%
L=40.00m
i=0.30%
L=20.00m
i=-0.45%
L=20.00m
i=-1.86%
L=32.81m
i=-3.00%
3+185.00 3+190.00 3+195.00 3+200.00 3+200.10 3+205.00 3+210.00 3+215.00 3+220.00 3+225.00 3+230.00 3+235.00 3+240.00 3+245.00 3+250.00 3+255.00 3+260.00 3+265.00 3+270.00 3+275.00 3+280.00 3+285.00 3+290.00 3+295.00 3+300.00 3+305.00 3+310.00 3+315.00 3+320.00 3+325.00 3+330.00 3+335.00 3+340.00 3+345.00 3+350.00 3+355.00 3+360.00 3+365.00 3+366.37 3+370.00 3+372.98 3+375.00 3+380.00 3+385.00



POCZĄTEK ODCINKA "6"
km 3+560.00
KONIEC ODCINKA "5"
km 3+560.00
R=-600.00m
L=14.39m
L2=7.20m
L1=7.19m
f=0.04m
i1=-3.00%
i2=-0.60%
km 3+392.81
112.07
km 3+400.00
111.85
km 3+407.20
111.81
km 3+392.81
112.02
km 3+400.00
111.80
km 3+407.20
111.76
km 3+392.81
112.12
km 3+400.00
111.90
km 3+407.20
111.86
Lrz=92.80m
i=-0.60%
Lrz=92.80m
i=-0.60%
Lrz=92.80m
i=-0.60%
km 3+500.00
111.25
km 3+500.00
111.20
km 3+500.00
111.30
Lrz=31.67m
i=0.30%
Lrz=31.67m
i=0.30%
Lrz=31.67m
i=0.30%
km 3+531.67
111.35
km 3+531.67
111.30
km 3+531.67
111.40
Lrz=28.33m
i=-0.38%
Lrz=28.33m
i=-0.38%
Lrz=28.33m
i=-0.38%
km 3+560.00
111.24
km 3+560.00
111.19
km 3+560.00
111.29
Lrz=20.00m
i=-0.30%
Lrz=20.00m
i=-0.30%
Lrz=20.00m
i=-0.30%
3+400.00
3+500.00

3+390.00	112.15	112.14
3+392.81	112.07	112.05
3+395.00	112.00	111.98
3+400.00	111.89	111.86
3+405.00	111.82	111.79
3+407.20	111.81	111.76
3+410.00	111.79	111.73
3+415.00	111.76	111.70
3+420.00	111.73	111.67
3+425.00	111.70	111.64
3+430.00	111.67	111.61
3+435.00	111.64	111.59
3+440.00	111.61	111.58
3+445.00	111.58	111.55
3+450.00	111.55	111.52
3+455.00	111.52	111.49
3+460.00	111.49	111.47
3+465.00	111.46	111.44
3+466.01	111.45	111.44
3+470.00	111.43	111.47
3+475.00	111.40	111.48
3+480.00	111.37	111.44
3+485.00	111.34	111.39
3+490.00	111.31	111.33
3+492.48	111.30	111.31
3+495.00	111.28	111.28
3+500.00	111.25	111.27
3+505.00	111.27	111.26
3+510.00	111.28	111.26
3+515.00	111.30	111.27
3+520.00	111.31	111.27
3+525.00	111.33	111.29
3+530.00	111.34	111.30
3+531.67	111.35	111.31
3+535.00	111.33	111.31
3+540.00	111.31	111.32
3+545.00	111.29	111.29
3+550.00	111.28	111.26
3+555.00	111.26	111.22
3+560.00	111.24	111.19
3+565.00	111.22	111.18
3+570.00	111.21	111.16
3+575.00	111.19	111.15

L=93.03m

R=-30.00m
Ł=26.47m

L=114.68m

L=14.39m
R=-600.00m

L=92.80m
i=-0.60%

L=31.67m
i=0.30%

L=28.33m
i=-0.38%

L=20.00m
i=-0.30%

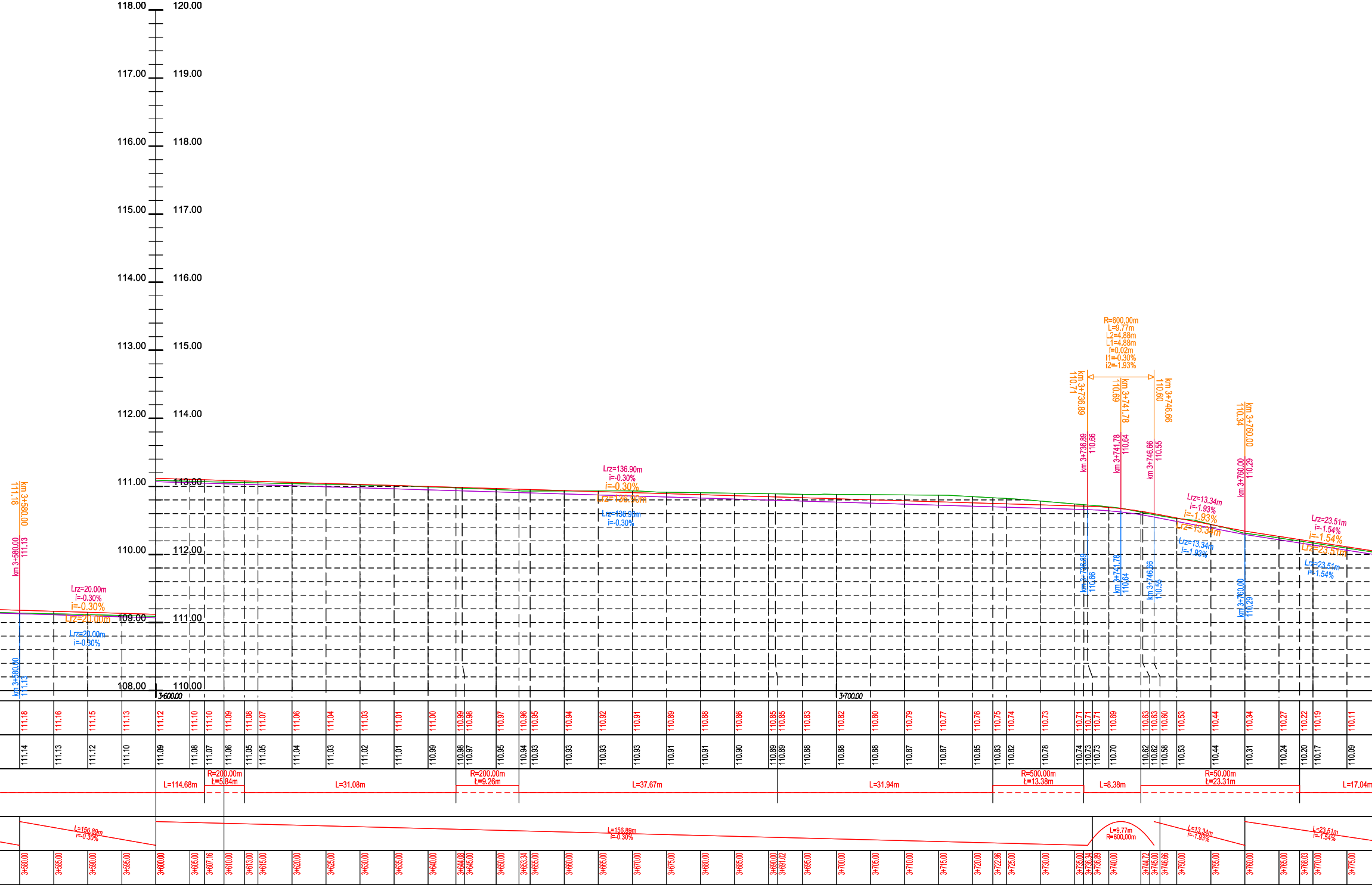
118.00
120.00
117.00
119.00
116.00
118.00
115.00
117.00
114.00
116.00
113.00
115.00
112.00
114.00
111.00
113.00
110.00
112.00
109.00
111.00
108.00
110.00
3+600.00
3+700.00
km 3+580.00
111.18
km 3+580.00
111.13
km 3+580.00
111.13
Lrz=20.00m
i=-0.30%
i=-0.30%
Lrz=20.00m
Lrz=20.00m
i=-0.30%
Lrz=136.90m
i=-0.30%
i=-0.30%
Lrz=136.90m
Lrz=136.90m
i=-0.30%
R=600.00m
L=9.77m
L2=4.88m
L1=4.88m
f=0.02m
i1=-0.30%
i2=-1.93%
km 3+736.89
110.71
km 3+741.78
110.69
km 3+746.66
110.60
km 3+760.00
110.34
km 3+736.89
110.66
km 3+741.78
110.64
km 3+746.66
110.55
km 3+760.00
110.29
Lrz=13.34m
i=-1.93%
i=-1.93%
Lrz=13.34m
Lrz=13.34m
i=-1.93%
Lrz=23.51m
i=-1.54%
i=-1.54%
Lrz=23.51m
Lrz=23.51m
i=-1.54%
km 3+736.89
110.66
km 3+741.78
110.64
km 3+746.66
110.55
km 3+760.00
110.29
111.18
111.16
111.15
111.13
111.12
111.10
111.10
111.09
111.08
111.07
111.06
111.04
111.03
111.01
111.00
110.99
110.98
110.97
110.96
110.95
110.94
110.92
110.91
110.89
110.88
110.86
110.85
110.85
110.83
110.82
110.80
110.79
110.77
110.76
110.75
110.74
110.73
110.71
110.71
110.71
110.69
110.63
110.63
110.60
110.53
110.44
110.34
110.27
110.22
110.19
110.11
111.14
111.13
111.12
111.10
111.09
111.08
111.07
111.06
111.05
111.05
111.04
111.03
111.02
111.01
110.99
110.98
110.97
110.95
110.94
110.93
110.93
110.93
110.93
110.91
110.91
110.90
110.89
110.89
110.88
110.88
110.88
110.87
110.87
110.85
110.83
110.82
110.78
110.74
110.73
110.73
110.70
110.62
110.62
110.58
110.53
110.44
110.31
110.24
110.20
110.17
110.09
L=114.68m
R=200.00m
Ł=5.84m
L=31.08m
R=200.00m
Ł=9.26m
L=37.67m
L=31.94m
R=500.00m
Ł=13.38m
L=8.38m
R=50.00m
Ł=23.31m
L=17.04m
L=156.89m
i=-0.30%
L=156.89m
i=-0.30%
L=9.77m
R=600.00m
L=13.34m
i=-1.93%
L=23.51m
i=-1.54%
3+580.00
3+585.00
3+590.00
3+595.00
3+600.00
3+605.00
3+607.16
3+610.00
3+613.00
3+615.00
3+620.00
3+625.00
3+630.00
3+635.00
3+640.00
3+644.08
3+645.00
3+650.00
3+653.34
3+655.00
3+660.00
3+665.00
3+670.00
3+675.00
3+680.00
3+685.00
3+690.00
3+691.02
3+695.00
3+700.00
3+705.00
3+710.00
3+715.00
3+720.00
3+722.96
3+725.00
3+730.00
3+735.00
3+736.34
3+736.89
3+740.00
3+744.72
3+745.00
3+746.66
3+750.00
3+755.00
3+760.00
3+765.00
3+768.03
3+770.00
3+775.00

Profil podłużny
Odcinek "5" i Odcinek "6"
skala 1:50/500

LEGENDA

—— Istniejąca niweleta w osi drogi
- - - Istniejąca krawędź lewa
- - - Istniejąca krawędź prawa
—— Projektowana krawędź lewa
—— Projektowana niweleta w osi drogi
—— Projektowana krawędź prawa

Inwestor:
GMINA MIĘKINIA
ul. T. Kościuszki
55-330 Miękinia

BiZ Drog
Piotr Buczko i Paweł Zalewski Sp. J.
Kokorzyce, ul. Akacjowa 21, 55-330 Miękinia
NIP 913-159-21-64 Regon 02079364
☎ 71/ 396-81-17 fax. 71/ 396-81-17
e-mail biuro@bizdrog.pl

Nazwa projektu:
Przebudowa publicznej drogi powiatowej nr 2058D w m. Mrozów
i 2055D relacji Mrozów - Wojnowice - Wilkostów

Branża: drogi
Stadium: PB

Projektant:	*Nr uprawnień:*	*Specjalność:*	*Data:*	*Podpis:*
mgr inż. Piotr Buczko	219/DOŚ/08	drogi	08.2015	

Nazwa rysunku: Profil podłużny
Odcinek "5" i "6"
Skala: 1:50\500
Nr rysunku: 3-4

W niniejszym opracowaniu zastosowano współrzędne wysokościowe
w układzie "Kronsztadt"

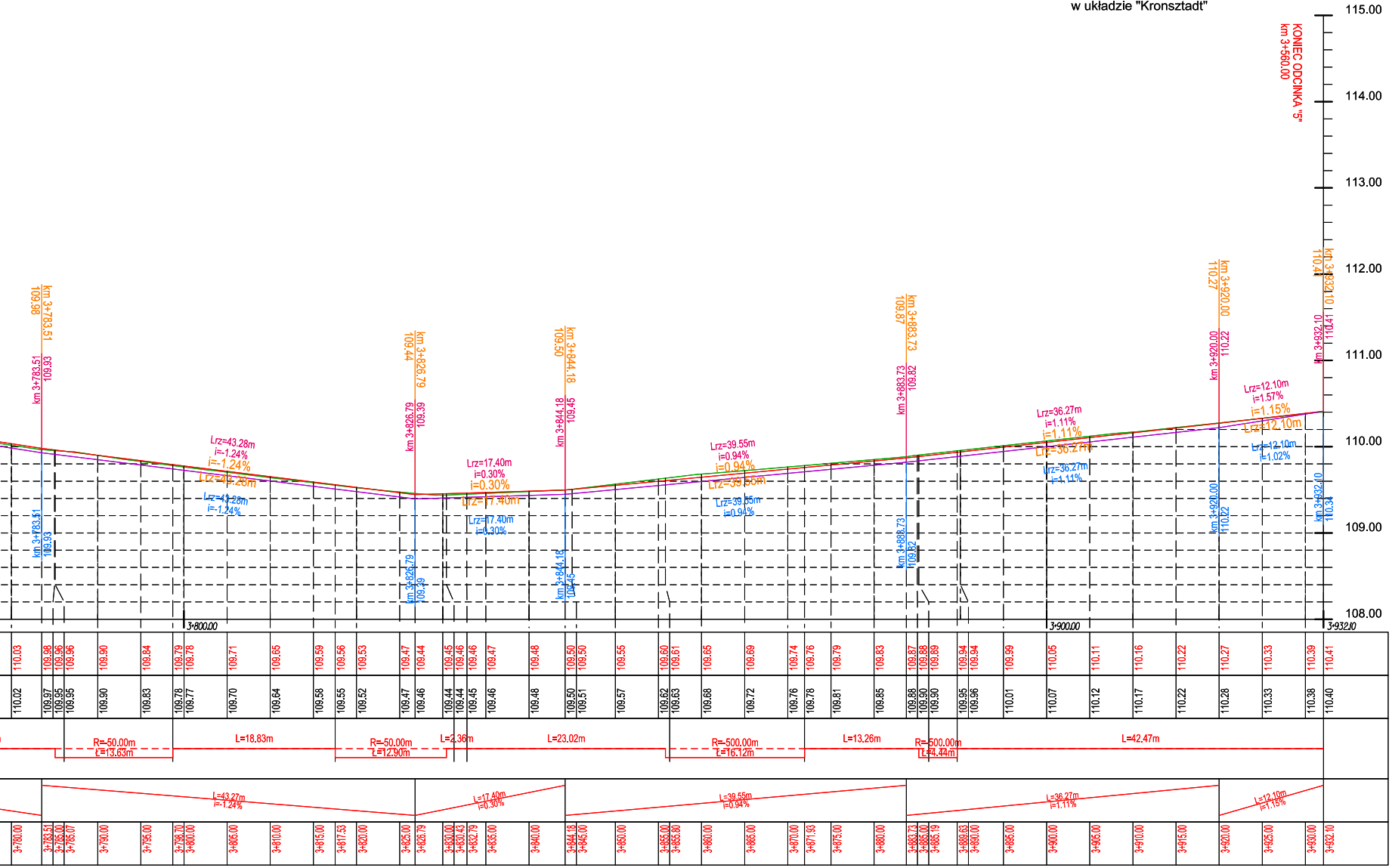

115.00
114.00
113.00
112.00
111.00
110.00
109.00
108.00
KONIEC ODCINKA "5"
km 3+560.00
km 3+783.51
109.98
km 3+783.51
109.93
km 3+783.51
109.93
Lrz=43.28m
i=-1.24%
i=-1.24%
Lrz=43.28m
Lrz=43.28m
i=-1.24%
km 3+826.79
109.44
km 3+826.79
109.39
km 3+826.79
109.39
Lrz=17.40m
i=0.30%
i=0.30%
Lrz=17.40m
Lrz=17.40m
i=0.30%
km 3+844.18
109.50
km 3+844.18
109.45
km 3+844.18
109.45
Lrz=39.55m
i=0.94%
i=0.94%
Lrz=39.55m
Lrz=39.55m
i=0.94%
km 3+883.73
109.87
km 3+883.73
109.82
km 3+883.73
109.82
Lrz=36.27m
i=1.11%
i=1.11%
Lrz=36.27m
Lrz=36.27m
i=1.11%
km 3+920.00
110.27
km 3+920.00
110.22
km 3+920.00
110.22
Lrz=12.10m
i=1.57%
i=1.15%
Lrz=12.10m
Lrz=12.10m
i=1.02%
km 3+932.10
110.41
km 3+932.10
110.41
km 3+932.10
110.34
3+800.00
3+900.00
3+932.10
R=-50.00m
Ł=13.63m
L=18.83m
R=-50.00m
Ł=12.90m
L=2.36m
L=23.02m
R=-500.00m
Ł=16.12m
L=13.26m
R=-500.00m
Ł=4.44m
L=42.47m
L=43.27m
i=-1.24%
L=17.40m
i=0.30%
L=39.55m
i=0.94%
L=36.27m
i=1.11%
L=12.10m
i=1.15%

Poziom porównawczy

PROSTE I ŁUKI POZIOME

POCHYLENIA I ŁUKI PIONOWE

ODLEGŁOŚCI	RZĘDNE NIWELETY	RZĘDNE TERENU
3+780.00	110.03	110.02
3+783.51	109.98	109.97
3+785.00	109.96	109.95
3+785.07	109.96	109.95
3+790.00	109.90	109.90
3+795.00	109.84	109.83
3+798.70	109.79	109.78
3+800.00	109.78	109.77
3+805.00	109.71	109.70
3+810.00	109.65	109.64
3+815.00	109.59	109.58
3+817.53	109.56	109.55
3+820.00	109.53	109.52
3+825.00	109.47	109.47
3+826.79	109.44	109.46
3+830.00	109.45	109.44
3+830.43	109.46	109.44
3+832.79	109.46	109.45
3+835.00	109.47	109.46
3+840.00	109.48	109.48
3+844.18	109.50	109.50
3+845.00	109.50	109.51
3+850.00	109.55	109.57
3+855.00	109.60	109.62
3+855.80	109.61	109.63
3+860.00	109.65	109.68
3+865.00	109.69	109.72
3+870.00	109.74	109.76
3+871.93	109.76	109.78
3+875.00	109.79	109.81
3+880.00	109.83	109.85
3+883.73	109.87	109.88
3+885.00	109.88	109.90
3+885.19	109.89	109.90
3+889.63	109.94	109.95
3+890.00	109.94	109.96
3+895.00	109.99	110.01
3+900.00	110.05	110.07
3+905.00	110.11	110.12
3+910.00	110.16	110.17
3+915.00	110.22	110.22
3+920.00	110.27	110.28
3+925.00	110.33	110.33
3+930.00	110.39	110.38
3+932.10	110.41	110.40